TETON COUNTY, IDAHO
ROADS & RIGHTS-OF-WAY

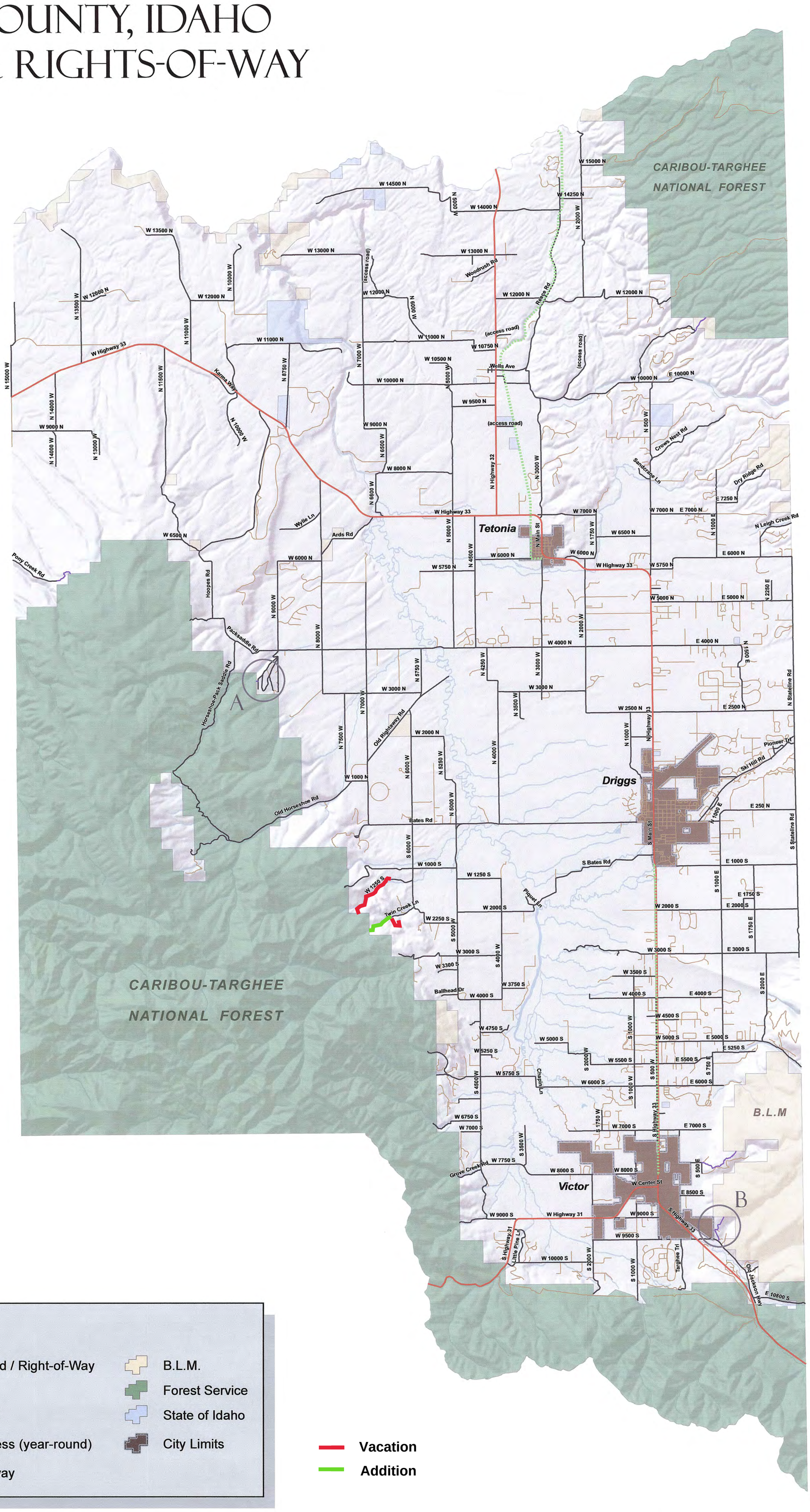

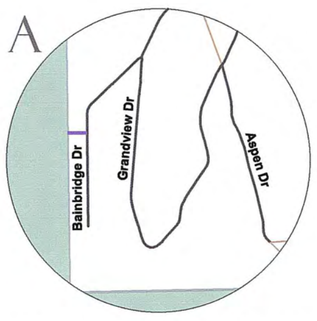

Packsaddle Creek Estates Forest Access

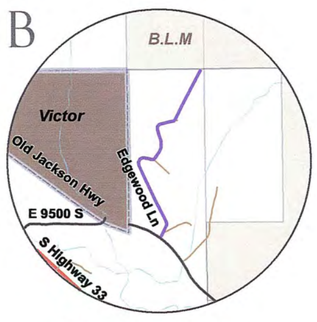

Edgewood Estates B.L.M. Access

LEGEND

- Teton County Road / Right-of-Way
- State Highway
- Non-County Road
- Public Lands Access (year-round)
- Rail-to-Trail Pathway
- B.L.M.
- Forest Service
- State of Idaho
- City Limits

Vacation

Addition

Printed: December 18, 2012
Source: L:\Maps\Road & Bridge\CommissionerRoadMap2012.mxd

Copyright:© 2009 ESRI

This map was reviewed and approved by the Teton County, Idaho Commissioners

KM Rinaldi
Chairman

Date: 12·24·12

Attested By:

Marylen Hansen
County Clerk

Date: 12-24-12

0 0.5 1 2 3 4 Miles

1:80,000

N