TETON COUNTY
VOTER PRECINCTS & POLLING PLACES
2012

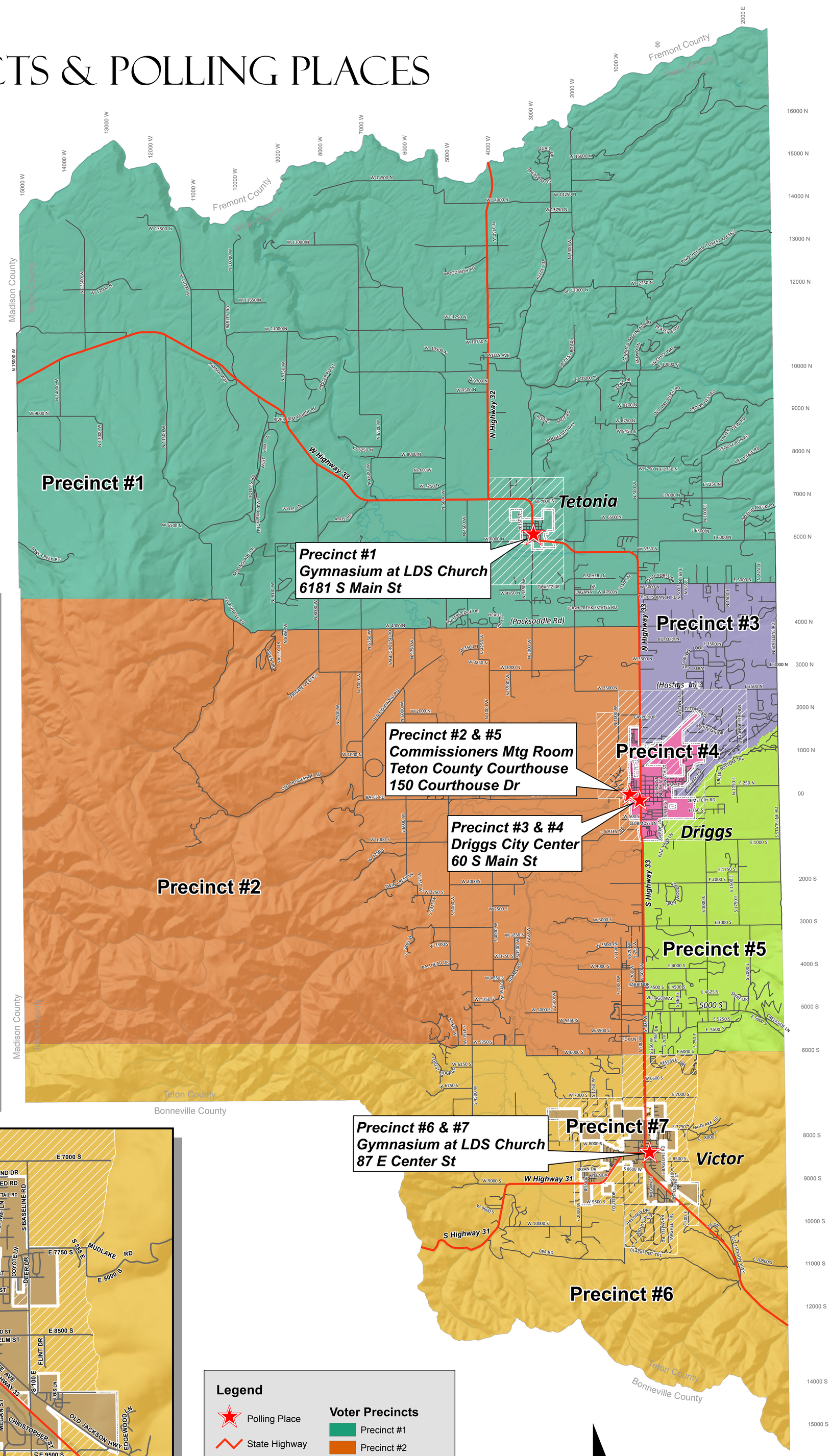

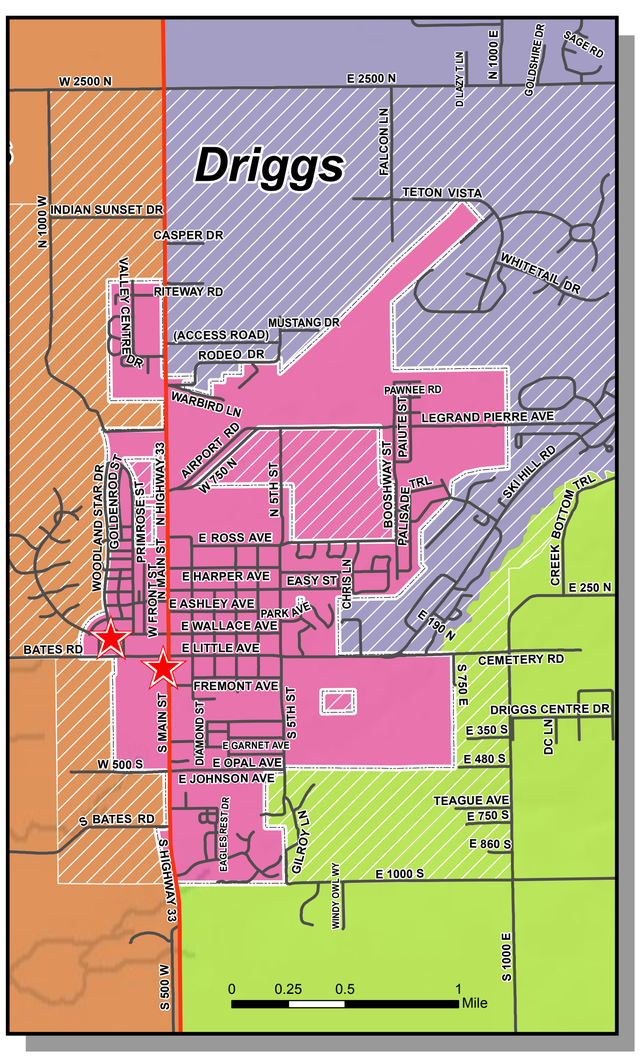

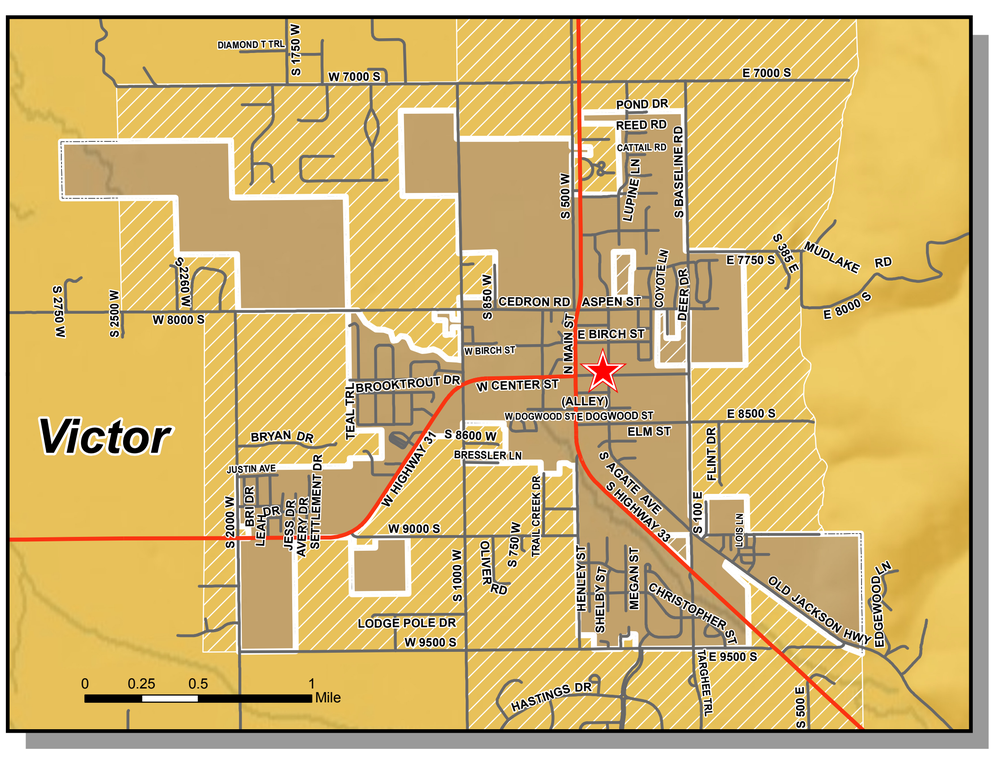

Legend

- Polling Place
- State Highway
- Local Road
- City Limit
- City Impact Area

Voter Precincts

- Precinct #1
- Precinct #2
- Precinct #3
- Precinct #4 (Driggs)
- Precinct #5
- Precinct #6
- Precinct #7 (Victor)

0 2 4 8 Miles

N

STATE OF IDAHO TETON COUNTY ESTABLISHED 1915

GIS TETON COUNTY IDAHO GEOGRAPHIC INFORMATION SYSTEMS

Printed March 21, 2012
Source: L:\Maps\StandardPublications\Clerk Series\Precinct2012_CityInsets.mxd