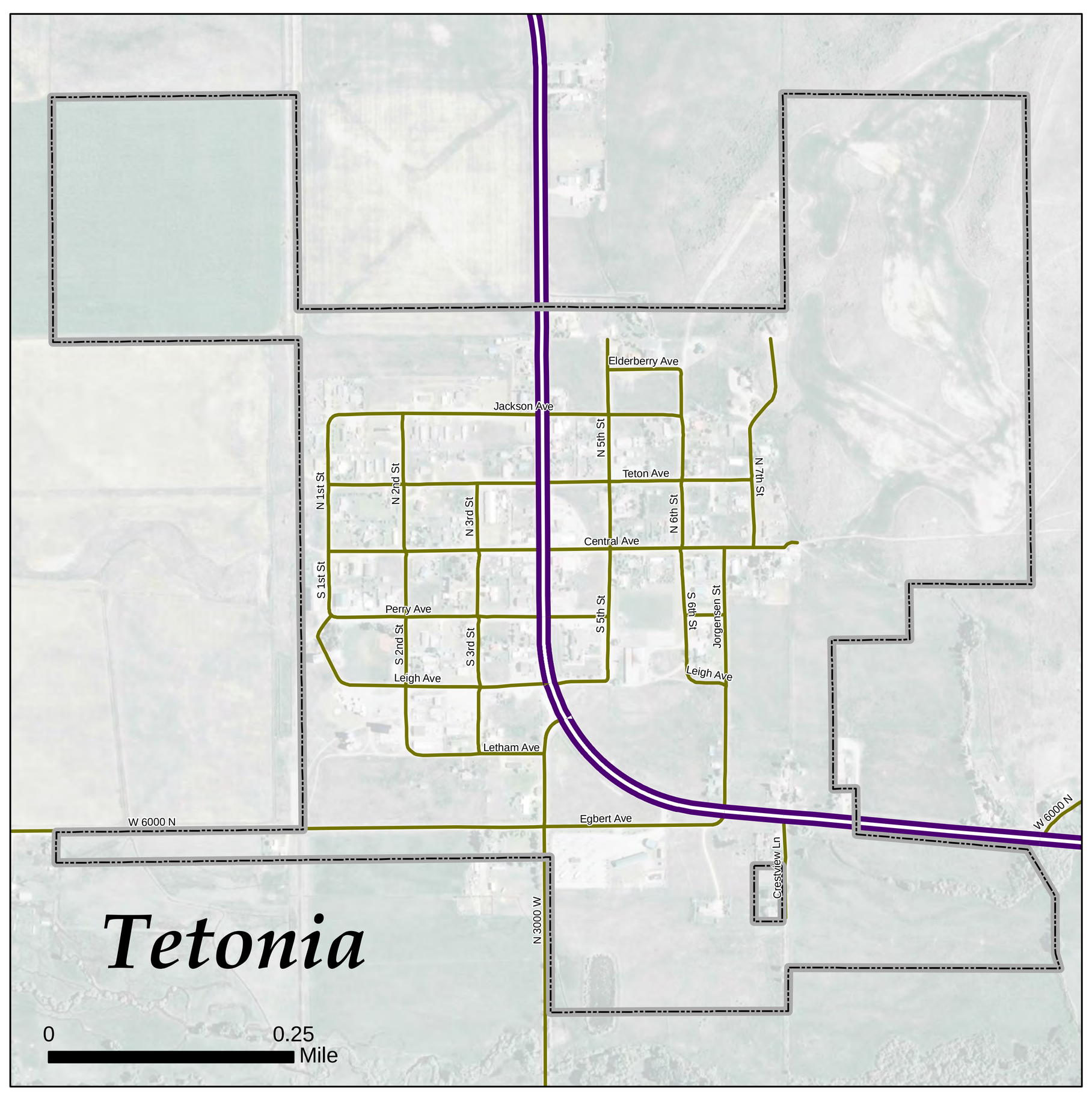

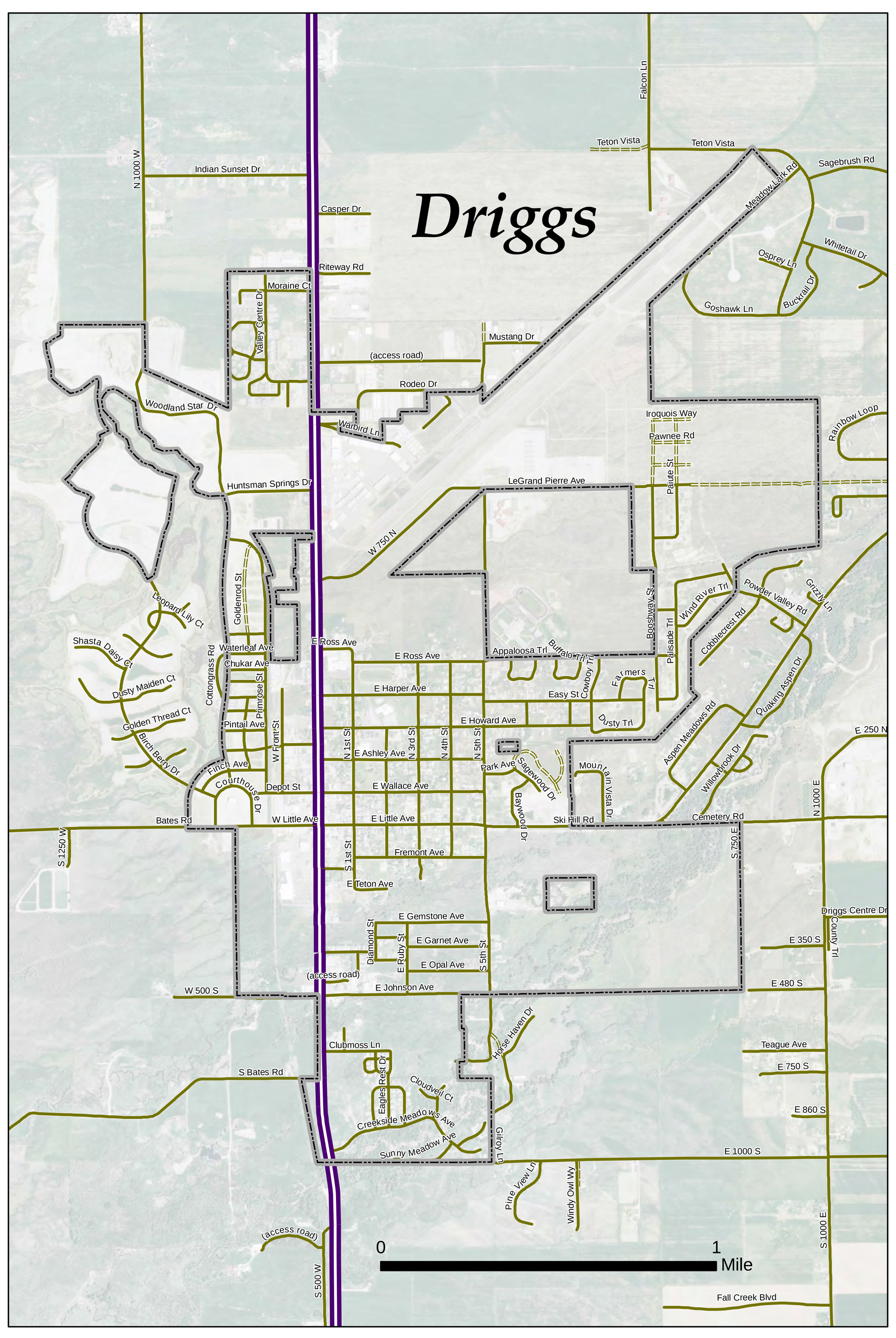

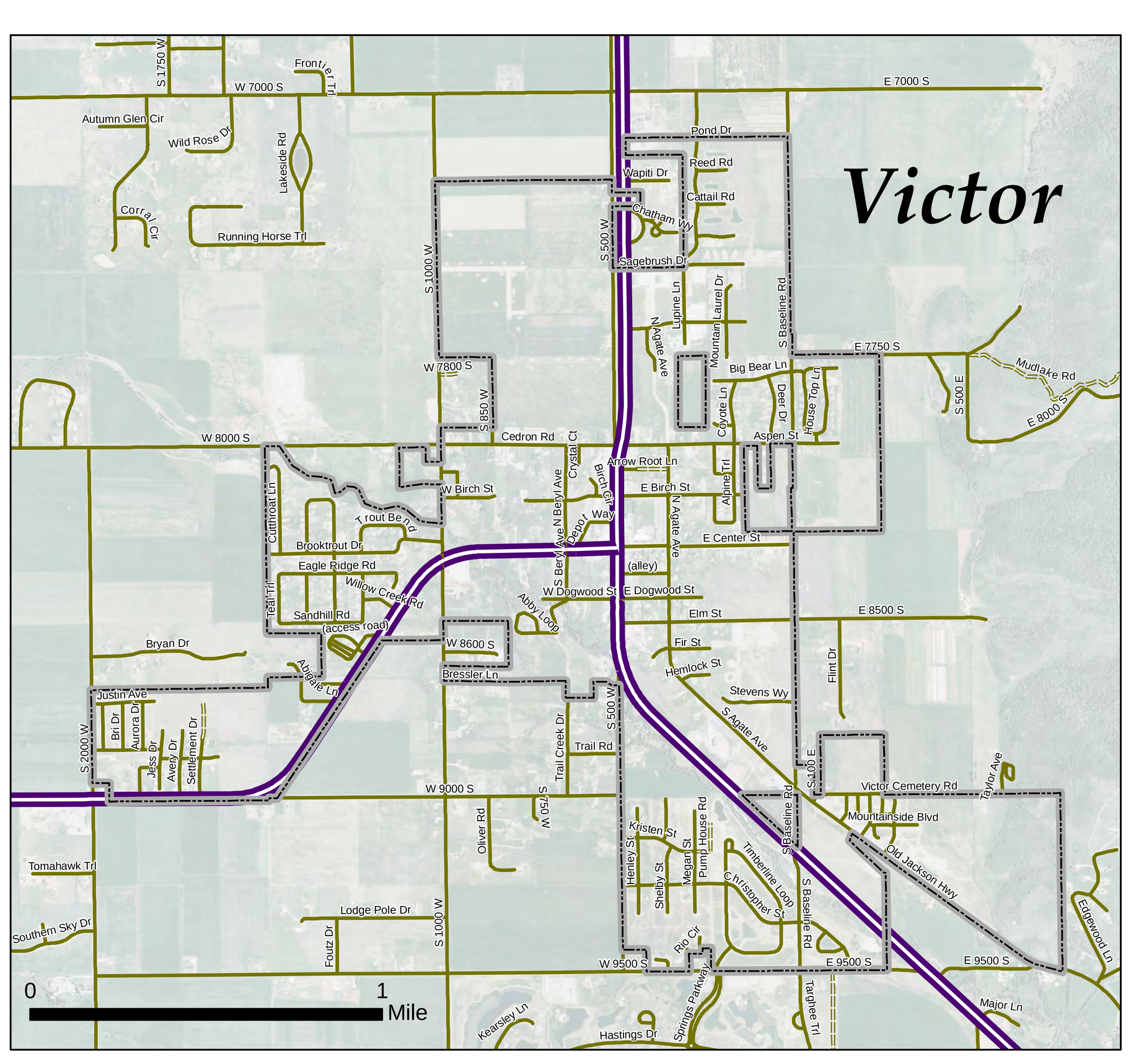

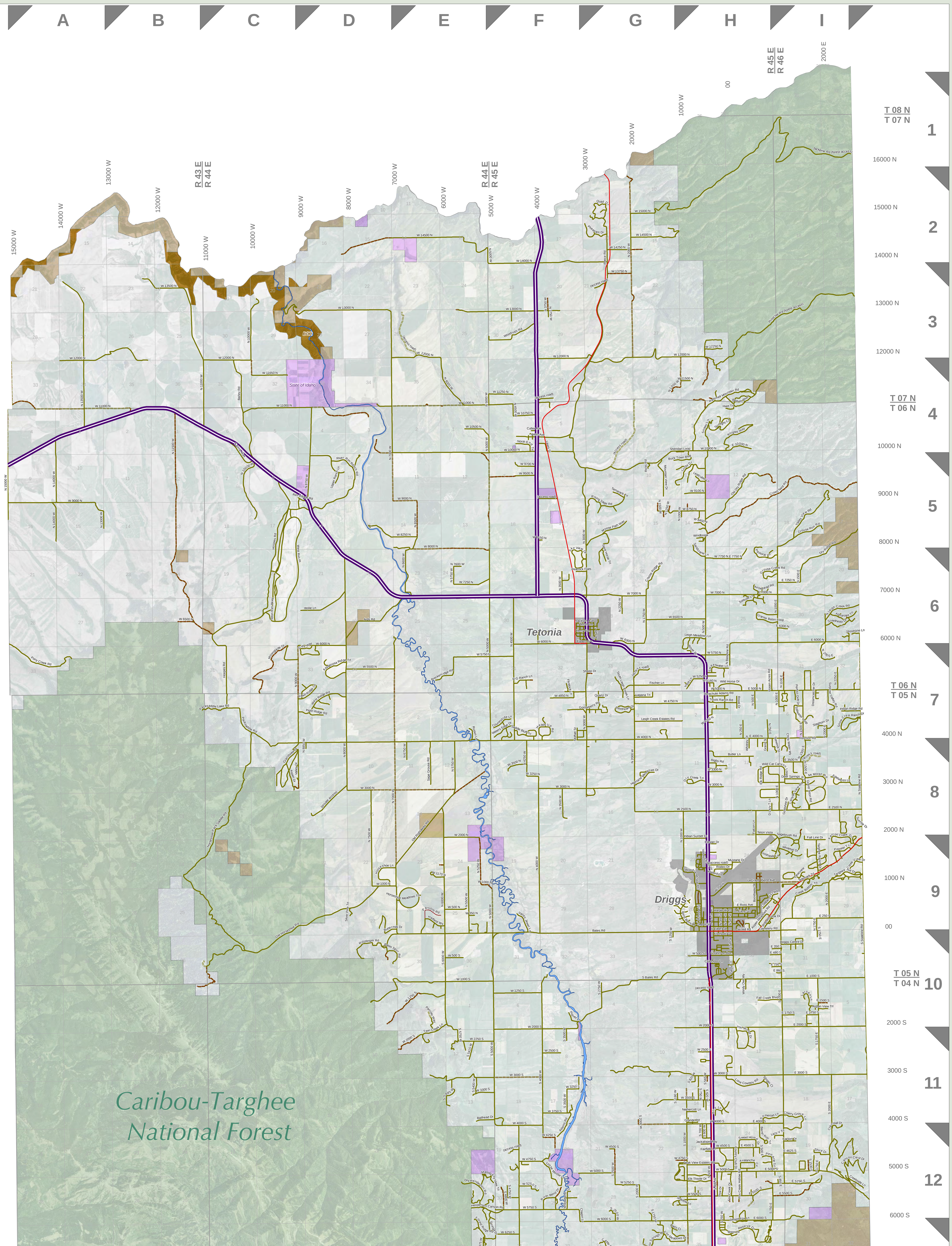

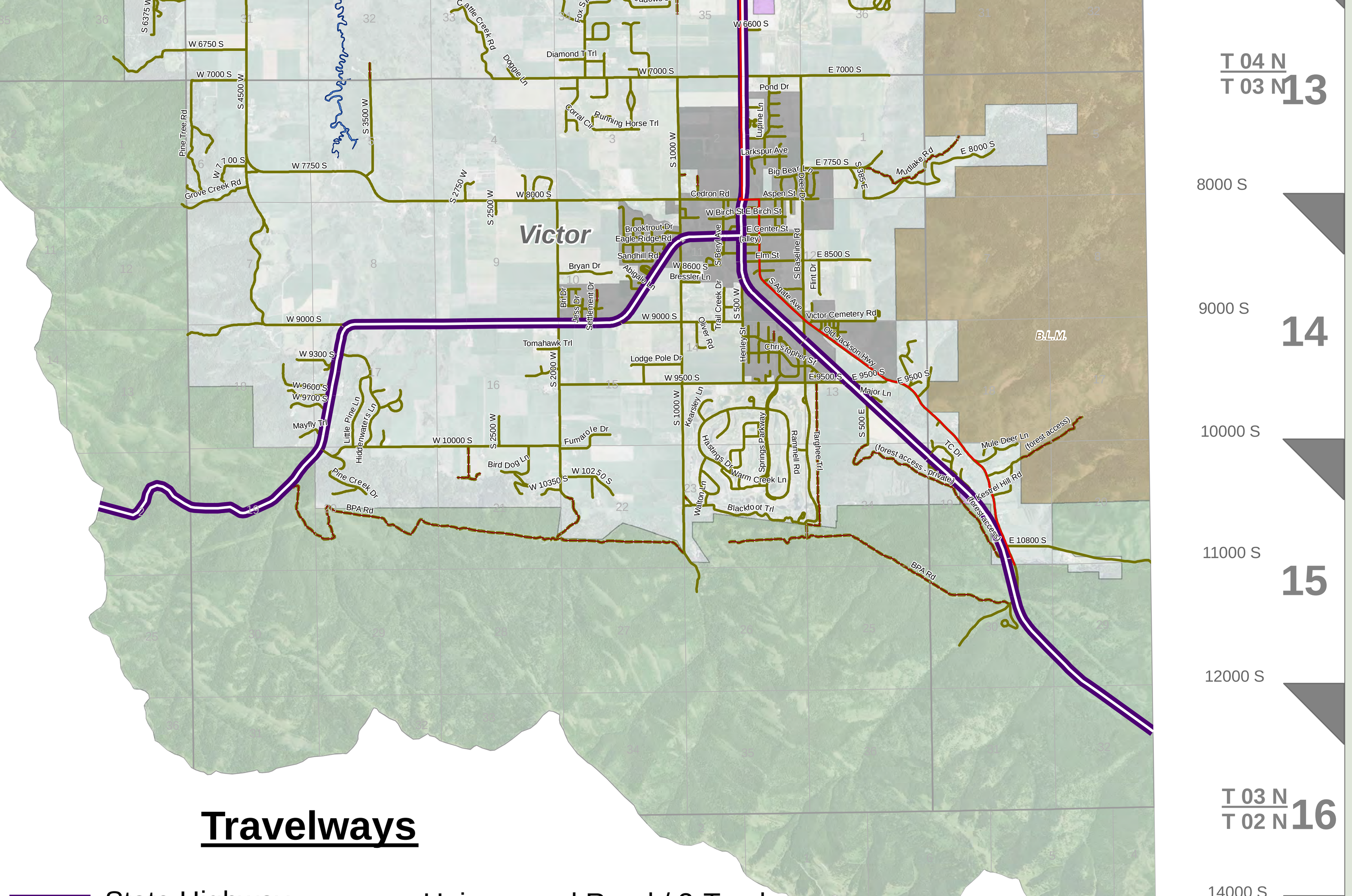

Road Index

Street Name, Cell

Abby Ln, H14
Abby Loop, H14
Abigale Ln, G14
Adams Rd, F11
Aerie Cir, I9
Alderwood Rd, H11
Alpine Trl, H14
Alta Vista Dr, I8
Amy Ln, H11
Angler Point, D5
Anna Ct, H7
Antelope Ln, H14
Appaloosa Ridge Trl, D7
Appaloosa Trl, H9
Apsaroke Trl, I6
Ards Rd, D6
Arrow Root Ln, H14
Arrowhead Plaza Way, H9
Arrowhead Rd, H6
Arrowleaf Ln, E12
Ashenvale Cir, H13
Aspen Dr, C8
Aspen Meadows Rd, H9
Aspen St, H13, H14
Aspen View Trl, I10
Aurora Dr, G14
Autumn Glen Cir, G13
Avalanche Cir, H12
Avery Dr, G14
Bagley Cir, H14
Bainbridge Dr, C8
Bald Eagle Dr, H13
Baldy Mountain Dr, H13
Ballhead Dr, E11
Balsam Ln, I12
Bancroft St, F4
Bannock Cir, H15
Barley Rd, C4
Barrel Roll Trl, H12
Bates Rd, D10-G10
Bates Spur Rd, D10
Baywood Dr, H9
Bear Creek Rd, H8
Bear Dr, H13
Beard Ln, F6
Beaver Blvd, H4
Beaver Dick Ln, I12
Beesley Ln, H14
Berger Rd, H15
Big Bear Ln, H13
Big Game View Rd, C7
Big Hole Views Dr, E9
Birch Berry Dr, G9, H9
Birch Cir, H14
Bird Dog Ln, G15
Bison Dr, H13
Bitterroot Ct, G9
Black Bear Dr, I8
Black Swan Cir, H13
Blackfoot Trl, H15
Blaze Ct, I6
Blue Bird Way, G14
Blue Ridge Ln, D7
Booshway St, H9
Bouquet Springs Ln, E13
Boyer Dr, H7
BPA Rd, F15-H15
Breckenridge Rd, E7
Bressler Ln, H14
Bri Dr, G14
Bridger Ln, I6
Broken Arrow Rd, I7
Brome Dr, H14
Brookes Loop, I9
Brooktrout Dr, G14
Brown Drake Cir, H7
Brown Trout Bend, G14
Bryan Dr, G14
Buck Town Blvd, H5
Buckrail Dr, H9
Buckskin Loop, G13
Buffalo Junction Loop, H9
Buffalo Trl, H9
Bugaboo Cir, H6
Bunchberry Ct, G9
Business Centre Cir, I10
Butler Ln, H8
Buttermilk Dr, D9
Cache Vista Dr, F7
Cahuilla Rd, H9
Caldwell Dr, C8
Candy Horse Wy, H12
Canoe Lp, G12
Canyon Crest Dr, I12
Canyon Sunrise, I8
Canyon Sunset, I8
Canyon View Rd, I8
Carson Dr, I12
Casper Dr, H9
Cattail Rd, H13
Cattle Creek Rd, G13
Cedron Rd, H13, H14
Cemetery Rd, H10, I9
Centennial Mountain St, H10
Central Ave, F6, G6
Chapin Ln, F12
Chatham Wy, H13
Cherry Grove Ln, I11
Chickadee Ln, G2
Chilly Water Wy, I8
Chris Ln, H9
Christine Ct, G7
Christofferson St, F7
Christopher St, H14
Chukar Ave, H9
Cinder Cone Dr, G12
Cirque Ct, I9
Clearview, I9
Cloudveil Ct, H10
Clover Ln, H5
Club Ln, H13
Clubmoss Ln, H10
Cluff Ln, H15
Clydes Turn, G7
Cobble Creek Ln, H9
Cobblecrest Rd, H9
Cold Springs Rd, H14
Colonial Ct, H12
Colter Ln, I6
Colters Run Trl, I15
Columbine Trl, I6
Comanche Wy, H9
Coneflower Cir, F14
Connor Dr, G14
Copperwood Dr, H11
Corbets Dr, H6
Cornerstone Ln, E9
Cornice Ct, I9
Corral Cir, G13
Cottongrass Rd, H9
Cottonwood Shadow, G12
Cottonwood Way, I8
Couloir Ct, I9
Country Club Dr, H12
Countryside Ln, F7
County Trl, I10
Courthouse Dr, H9
Cowboy Trl, H9
Coyote Ln, H13
Coyote Ridge Rd, G6
Crandall Dr, I12
Crane Cir, H13
Crazy Horse Rd, H6
Creek Bottom Trl, I9
Creek Resort Cir, I9
Creek View Dr, I9
Creekside Ln, I12
Creekside Meadows Ave, H10
Crestview Ln, G7
Crevasse Ct, I9
Crooked Creek Dr, G7
Crows Nest Rd, H5, I5
Crystal Ct, H14
Crystal Run Rd, H14
Curtis Cir, H14
Cutler Ave, F4
Cutthroat Ln, G14
D Lazy T Ln, H8
Dairy Ct, G13
Daisy Way, G7
Darby Flats Dr, H11
Daydream Dr, G7
DC Ln, I10
Deer Dr, H13
Deer Ridge Trl, H12
Deer Springs Rd, I8
Depot St, H9
Depot Way, H14
Desert Fox Ln, H13
Diamond St, H10
Diamond T Trl, G13
Ditty Way, D7
Doggie Ln, G13
Double Rainbow Dr, I9
Dove Ln, G2
Dreamcatcher Dr, I7
Driggs Centre Dr, I10
Dry Creek Trl, H8
Dry Henderson Rd, E12
Dry Ridge Rd, I5, I6
Dustin Rd, I15
Dusty Diamond Way, G7
Dusty Maiden Ct, G9
Dusty Trl, H9
E 1000 S, H10, I10
E 10000 N, H4
E 10800 S, I15
E 1500 S, I10
E 1750 S, I10
E 190 N, H9
E 1920 S, I10
E 2000 S, H10-I10, I11
E 250 N, I9
E 2500 N, H8, I8
E 3000 N, I8
E 3000 S, H11, I11
E 350 S, H10
E 3500 N, I8
E 4000 N, H8,I7, I8
E 4000 S, H11, H12
E 4500 S, H12
E 4625 S, I12
E 480 S, H10
E 5000 N, H7, I7
E 5000 S, H12, I12
E 5250 S, H12
E 5250 S, I12
E 5500 S, H12, I12
E 6000 N, H7, I7, I6-7
E 6000 S, H13, I12
E 6300 N, I6
E 7000 N, H6, I6
E 7000 S, H13
E 7250 N, I6
E 750 S, H10
E 7750 N, H6
E 7750 S, H13
E 8000 S, I13
E 8500 S, H14
E 860 S, H10
E 9500 S, H14
E Ashley Ave, H9
E Birch St, H14
E Center St, H14
E Dogwood St, H14
E Garnet Ave, H10
E Gemstone Ave, H10
E Harper Ave, H9
E Howard Ave, H9
E Johnson Ave, H10
E Little Ave, H9
E Opal Ave, H10
E Ross Ave, H9
E Ruby St, H10
E Short St, H10
E Teton Ave, H10
E Wallace Ave, H9
Eagle Ridge Rd, G14
Eagles Rest Dr, H10
Easy St, H9
Edelweiss Ln, I8
Edge Braid Ct, H11
Edge Cul De Sac, H14
Edgewood Ln, H14
Egbert Ave, F7, G7
Egret Cir, H13
Elderberry Ave, G6
Elk Ridge Rd, H8
Elk Thistle Dr, H12
Elm St, H14
Emmie Ln, G7
Enclave Ln, H15
Eva Ln, H14
Evan Ridge Rd, D7
Fairfield Ln, H12
Falcon Creek Dr, I9
Falcon Ln, H8, H9
Fall Creek Blvd, H10
Fall Line Dr, I9
Farmers Trl, H9
Fawn Ridge Ln, D7
Finch Ave, H9
Fir St, H14
Fischer Ln, G7
Flint Dr, H14
Flint Ridge Cir, H15
Flintlock Ln, F7
Forest Ridge Rd, E13, F13
Forest View Dr, H10
Foutz Dr, G14
Fox Creek Dr, H12
Fox Creek Hollow Rd, H12
Fox Creek Village Dr, H12
Fox Ln, H12
Fox Meadows Dr, G13
Fox Springs Dr, G13
Foxtail Dr, I9
Fremont Ave, H10
Frontier Trl, G13
Fumarole Dr, G14, G15
Game Creek Ln, I15
Gilroy Ln, H10
Gleneagle Dr, G8
Glory Way, I8
Golden Eagle Ave, H13
Golden Thread Ct, H9
Goldenrod St, H9
Goldshire Dr, I8
Gooseberry Rd, G7
Goshawk Ln, H9
Grand St, H8
Grand Teton Rd, I8
Grand Vista Trl, H8
Grandview Dr, C8
Granite Basin Loop, H6
Granite Rd, H11
Green Ln, H14
Greene Dr, E9
Greta Ct, E9
Grizzly Ln, H9
Grizzly Ridge Dr, G5
Gros Ventre Trl, H11
Grouse Creek Rd, H6
Grouse Run, I7
Grouse Run Rd, I5
Grove Creek Rd, F13
Guardian Peaks Ln, H9
Gunsight Cir, I7
Harper St, H9
Harris Hawk Dr, H13
Harvest Ln, I10
Hastings Dr, H14-15
Hatfield Wy, E9
Hawkins Rd, F14
Hawks View St, H10
Head Way, G13
Heads Up Rd, F7
Headwall Lp, I9
Headwaters Dr, H15
Hemlock St, H14
Henderson Canyon Rd, E-F12
Henley St, H14
Herron Cir, G14
Hiatt Trl, H4
Hiddenwaters Ln, F14
Highland Meadows Dr, G8
Highland Way, I12
Hoback Ln, H6
Hoffman Trl, E12
Homestead Rd, H13
Honeybee Ln, H9
Honeysuckle Loop, H9
Hoopes Rd, C5
Hoopes Rd, C6
Hoopes Rd, C7
Horse Haven Dr, H10
Horseshoe-Pack Saddle Rd, C8-10
Horseshoe Ln, D9
Horseshoe Meadows Trl, E9
House Top Ln, H13
Howards End Ln, H4
Huckleberry Dr, F13
Hummingbird Ln, G2
Huntsman Springs Dr, H9
Indian Paintbrush Ct, G9
Indian Ridge Rd, I7
Indian Sunset Dr, H9
Infanger Ln, I6
Inglin Ridge Rd, D7
Iron Wood Dr, H11
Iroquois Way, H9
Jackalope Way, H12
Jackpine Rd (forest access), G-H2, I1
Jackrabbit Ln, I9
Jackson Ave, F6
Jackson Ave, G6
Janas Loop, I9
Jasmine Ave, H9
Jess Dr, G14
Jorgensen St, G6
Justin Ave, G14
Kaiser Wy, G8
Karma Way, C4-5
Kayak Loop, G12
Kearsley Ln, H14
Kelson Ln, H12
Kestrel Hill Rd, I15
Kirsten St, H14
Kit Ln, I12
Knights Way, H4
Kristen St, H14
Kylea Dr, G14
Lagana Trl, G7
Lakeside Rd, G13
Lakewood Rd, H13
Larkspur Ave, H13
Larkspur Meadows Dr, H12
Larsen Ln, I10
Lazy V Trl, I12
Leafcutter Ln, H5
Leah Dr, G14
LeGrand Pierre Ave, H9, I9
Leigh Ave, F6, G6
Leigh Creek Estates Rd, G7
Leigh Meadows Ln, H6
Leisure Ln, H9
Leopard Lily Ct, H9
Letham Ave, F6
Lewis St, F4
Lila Ln, I8
Little Pine Ln, F14
Lodge Pole Dr, G14
Lois Ln, H14
Lone Cowboy Rd, H11
Long Branch Loop, H14
Long Ln, H14
Loose Moose Ln, F12
Los Pinos Dr, G7
Louise Ave, F4
Lucky Dr, G5, H5
Lupine Ln, H13
Luster Ct, H5
Madeline Rd, I7
Mahogany Dun Dr, H7
Mahogany View Trl, E12
Major Ln, H14
Mariposa Ct, I9
Marshland Cir, H6
Mayfly Trl, F14
McReynolds Ave, F4
Meadow Lark Rd, H9
Meandering Moose Dr, I12
Megan St, H14
Melodee Ln, G15
Memory Ln, H7
Mickelson St, F7
Middle St, H8
Middle Teton Rd, I8
Miller Ranch Rd, I9
Moffatt St, F7
Mojave Ln, I12
Moonglade Dr, C7
Moonlight Ln, H4
Moonset Ridge, D7
Moose Haven Ct, H14
Moose Ln, I15
Moose Path Way, G5
Moraine Ct, H9
Moran View Dr, I9
Moss Ln, I9
Moulton Ln, H14-15
Mountain Ash Pl, H9
Mountain Bluebird Ct, H9
Mountain Dr, E12
Mountain Laurel Dr, H13
Mountain Meadows Dr, H11
Mountain Shadows Way, H13
Mountain View Dr, G5
Mountain Vista Dr, H9
Mountainside Blvd, H14
Mourning Dove Ct, G9
Mt Davidson Dr, I9
Mt Moran Rd, I8
Mt Oliver St, H14
Mt Owen Rd, I8
Mt Washburn Dr, I9
Mudlake Rd, H13
Mule Deer Ln, I15
Mustang Dr, H9
N 1000 E, H6-8, I6-9
N 1000 W, G4-9
N 10000 W, C3-5
N 1100 E, I7
N 11000 W, B3, C4
N 11500 W, B5-6, C6
N 1250 W, G5
N 13000 W, A5
N 13500 W, A3-4
N 1375 W, G5
N 14000 W, A5
N 1500 E, I6-8
N 1500 W, G5
N 15000 W, A5
N 1750 E, I9
N 1750 W, G6
N 1st St, F6, H9
N 2000 E, I7-9
N 2000 W, G2-8
N 2250 E, I7
N 2250 W, G6
N 250 E, H7
N 2nd St, F6, H9
N 3000 W, F5-8, G5-8
N 3250 W, F7
N 330 W, H7
N 3500 W, F6-8
N 3750 W, F3
N 3rd St, F6, H9
N 4000 W, F8-9
N 410 W, H7
N 4250 W, F7-8
N 4500 W, F3-7
N 4th St, H9
N 500 E, H7
N 500 W, H5-7
N 5000 W, E2
N 5000 W, E4-9, F6
N 5000 W, F6
N 5250 W, E9
N 5500 W, E9
N 565 E, H7
N 5750 W, E6-8
N 5th St, G6, H9
N 6000 W, E4, E8-9
N 620 W, H5
N 6500 W, E5
N 6600 W, E5-6
N 665 E, H7
N 6750 W, E8
N 6th St, G6
N 7000 W, D3-5, D9, E7-9
N 750 E, H7
N 7500 W, D8-9
N 7600 W, E6
N 7th St, G6
N 8000 W, D6-8
N 875 W, H5
N 8750 W, D4-5, D8
N 9000 W, C7, D7
N Agate Ave, H13-14
N Baseline Rd, H6-7
N Beryl Ave, H14
N Chatham Lp, H13
N Highway 32, F2-6, H7-9
N Leigh Creek Rd, I6
N Main St, F6, H9, H14
N Stateline Rd, I6-8
Native Sons Trl, H4
Needle Leaf Ln, E13
Nesting Eagles Loop, H14
Nethercott Ln, H11
Nez Perce Rd, I8
North End Trl, F4
Northern Nook Rd, I7
Nuthatch Dr, H12
Obsidian Dr, H6
Old Dry Ridge Rd, H5
Old Horseshoe Rd, C10, D9
Old Jackson Hwy, H14, I14-15
Old Post Ln, F14
Old Railroad Way, H9
Old Rightaway Rd, E8
Oliver Rd, H14
Olivia Ct, E9
Osprey Ln, H9
Overlook Way, I12
Packhorse Trl, C8
Packsaddle Lake Rd, C7
Packsaddle Rd, C7
Paintbrush Cir, I9
Painted Pony Dr, H7
Painted Sky Way, G5
Paiute St, H9
Pale Morning Dr, H7
Palisade Trl, H9
Palomino Way, G13
Paniolo Way, E10-11
Parachute Adams Rd, H7
Paradise Loop, F12
Paradise Springs Rd, F12
Park Ave, H9
Parsons Rd, E9
Pastoral Ln, H6
Pawnee Rd, H9
Peacock Flats, F6
Peak View Estates Rd, H12
Peaked Ln, H6
Penny Ln, H14
Peppertree Ln, F15
Peregrine Dr, H13
Perfect Drift Dr, I7
Perry Ave, F6, G6
Pheasant Dr, G2
Pine Creek Dr, F15
Pine Dr, H12
Pine Mountain View Rd, G13
Pine Ridge Ranch Rd, F14
Pine Tree Rd, F13
Pine View Ln, H10
Pinnacle Trl, H12
Pinochle Rd (forest access), I3
Pintail Ave, H9
Pioneer Trl, I9
Piquet Ln, F10
Pitchfork Dr, F12
Pond Dr, H13
Pony Creek Rd, A7
Porcupine Parkway, H4
Powder Valley Rd, H9
Prairie Dog Way, I9
Primrose St, H9
Proudfoot Ln, G13
Pump House Rd, H14
Purple Aster Cir, I15
Quail Dr, G2
Quaking Aspen Dr, H9
Quartz Dr, G7
R-G Ranch Ln, F7
Rabbit Dr, H12
Rainbow Loop, I9
Rammell Mountain Rd, H4
Rammell Rd, H14-15
Ranch House Rd, F7
Rancheros Loop, I7
Rapid Creek Rd, I9
Red Birch Dr, I15
Red Fox Rd, I9
Red Hawk Trl, G14
Red Mountain Way, H14
Reece Rd, F4, G2-4
Reece Ridge Rd, F4
Reed Rd, H13
Rendezvous Dr, H11
Renegade Dr, H7
Reserve Dr, H13
Reunion Rd, I8
Ricks Rd, G5
Rigby Rd, H8
Rim Village Rd, D5
Rio Cir, H14
Riparian Dr, H15
Ripplinger Rd, D10
Rising Sage Rd, G5
Riteway Rd, H9
River Bend Dr, F12
River Cir, G12
River Dogwood St, H9
River Meadows Dr, G12
River Rim Pond Ln, D5
River Rim Ranch Rd, C-D5
Robin Dr, G14
Rock Garden Rd, H6
Rockefeller Rd, E11
Rockin S Ln, F12
Rocky Road Industrial Loop, H11
Rodeo Dr, H9
Rose Ridge Ln, D7
Rosen Acres Rd, H7
Rowboat Loop, G12
Roxanne St, I7
Royal Dr, H7
Royal Elk Cir, H13
Royal Wulff Rd, F11
Ruby Ridge Rd, H4
Ruffed Grouse Rd, I6
Running Horse Trl, G13
Ruskin Ln, E7
S 100 E, H14
S 1000 E, H10-12, I10-12
S 1000 W, G11-12, G15, H13-15
S 1100 E, I14
S 1190 W, G11
S 1250 W, G10
S 130 W, H12
S 1500 E, I10
S 1530 E, I12
S 1750 E, I10-12
S 1750 W, G12-13, G15
S 1st St, F6, H10
S 2000 E, I11
S 2000 E, I12
S 2000 W, G11-15
S 250 W, H12
S 2500 W, G12, G14
S 2750 W, G10, G13, G15
S 2nd St, F6, H10
S 3250 W, F11
S 3500 W, F11, F13
S 360 E, H12
S 3750 W, F12
S 385 E, H13
S 3rd St, F6, H10
S 400 W, H12
S 4000 W, F10-12
S 4500 W, F12-14
S 4750 W, F12
S 4800 W, F12
S 4th St, H10
S 500 E, H12-15
S 500 W, H10-14
S 5000 W, E10, F10-11
S 5400 W, E11
S 5415 W, E11
S 5635 W, E11
S 565 W, H11
S 5750 W, E11
S 5885 W, E11
S 5th St, G6, H10
S 60 E, H12
S 600 W, H11-12
S 6000 W, E10
S 620 W, H11
S 6375 W, E13
S 650 W, H11
S 6th St, G6
S 70 E, H12
S 70 W, H12
S 700 W, H12
S 750 E, H10, H12
S 750 W, H11, H14
S 820 W, H11
S 840 W, H12
S 850 E, H12
S 850 W, H13
S 870 W, H11
S Agate Ave, H14
S Baseline Rd, H13-14
S Bates Rd, F10, G10
S Beryl Ave, H14
S Chatham Lp, H13
S Highway 31, F14-15
S Highway 33, H10-14, I15
S Main St, F6, G6, H10, H14
S Stateline Rd, I9-11
Sacajawea Cir, I7
Saddle Bluff Trl, F7
Saddle Horn Trl, F7
Sage Creek Dr, G8
Sage Grouse Rd, E8
Sage Rd, I8
Sagebrush Dr, H13
Sagebrush Rd, I9
Sagewood Dr, H9
Sandcrane Ln, H6
Sandhill Rd, G14
Sarah Ln, I9
Scenic View Rd, G8
Scott Dr, H14
Settlement Dr, G14
Shadow Brook Ln, H9
Shadow Ln, G12
Shadowmoon Ln, I9
Shaelyn Ln, I10
Shamrock Ln, H5
Sharp Tail Ct, H9
Shasta Daisy Ct, G9
Sheep Dr, G7
Shelby St, H14
Sheridan Loop, G5
Shire Dr, I12
Shire Ridge Dr, G13
Shoshone Ln, I6
Silver Fox Ln, H13
Silver Pine Trl, D9
Ski Hill Rd, H9-10, I9
Ski Meister Trl, H12
Skunk Springs Ln, G13
Sky View Dr, F6
Skyline Loop, I12
Slinger Ct, H11
Snake River Rd, H6
Snow Crest Ranch Dr, I7
Snow Goose Cir, H13
Snowberry Ln, E13
Snowshoe Ln, I9
Snowy Ln, H4
Soaring Flight Cir, I9
Solitude Ln, H6
Somerset Ln, H11
Sorensen Creek Dr, I12
South Leigh Creek Ln, G7
South Leigh Ranch Rd, H7
South St, H8
Southern Sky Dr, G14
Spearhead Ln, H6
Spirit Horse Trl, G6
Spoon Creek Dr, G13
Spring Creek Dr, I9
Spring Hollow Ranch Rd, G5-6
Springs Parkway, H14
Springs Parkway, H15
Spruce Hollow, I8
Spruce Rd, H11
Staghorn Dr, I7
Stallion Ct, D7
Star Flower Dr, H9
Steelhead Dr, I6
Stellar End, G12
Stephanie St, I7
Stevens Wy, H14
Stewart St, F4
Stillwater Loop, I7
Storm View Loop, H12
Stranglethorn Ln, H9
Streamside St, H10
Summer Breeze Trl, F6
Summit View Dr, I7
Sunflower Ave, H9
Sunlight Cir, H4
Sunny Meadow Ave, H10
Sunrise Dr, I8
Surprise Valley Rd, I7
Swallowtail Dr, H13
Sweet Home Dr, H12
Sweetgrass Rd, I8-9
Sweetwater Ln, H7
Swordfern Ln, I9
Syringa Dr, E12-13
Tabby Trl, G15
Table Rock Dr, I9
Tails Down Rd, F7
Talon Cir, I9
Tamarack Trl, G5
Tanager Ct, H9
Targhee Hill Dr, I9
Targhee Ranch Dr, I9
Targhee Ridge Dr, I9
Targhee Trl, H14-15
Taylor Ave, H14
Taylor Mountain Dr, I15
Taylor Ridge Ln, H14
TC Dr, I15
Teague Ave, H10
Teal Trace, H9
Teal Trl, G14
Teewinot St, H8
Telemark Trl, I9
Teton Ave, F6, G6
Teton Rim Pkwy, C6
Teton Saddleback Vista Dr, H11
Teton Vista, H9
Tetonia Highlands Ln, H5
Thistle Creek Dr, H12
Thomason Ave, G14
Timberline Loop, H14
Timberline Ranch Pkwy, H14
Todds Loop, I9
Tomahawk Trl, G14
Tonya Rd, H11
Trail Creek Dr, H14
Trail Rd, H14
Tranquility Way, H6
Treasure Mountain Loop, H8
Trout Bend, G14
Trout Creek Rd, F12
Trouts Ranch Rd, H7
Trumpet Swan Cir, H13
Tuckers Way, H5
Turning Leaf Ln, F14
Turtle Walk, H12
Twin Creek Ln, E10-11
Upper Ranch Ln, D5
Ursus Trl, H4
Valley Centre Dr, H9
Valley Dr, C8
Valley Jewel Ln, F9
Valley View Rd, I5
Victor Cemetery Rd, H14
Victor Meadows Dr, H12
Village Wy, H12
Village Wy (Victor), H14
Visalia Ct, H11
Vista Ln, H7
W 1000 N, D9, E9
W 1000 S, E10
W 10000 N, D4, E4-5, F4-5, G5, H4-5
W 10000 S, F15, G14-15
W 10250 S, G15
W 10350 S, G15
W 10500 N, E4
W 10750 N, F4
W 11000 N, A-F4
W 11250 N, F4
W 11500 N, H4
W 11650 N, C4
W 1170 N, E9
W 12000 N, A3
W 12000 N, B3, C4, E-G3, G-H4
W 12250 N, H3
W 1250 S, E10
W 1250 S, F10
W 13000 N, C-F3
W 13500 N, B3
W 13750 N, G3
W 1400 N, E9
W 14000 N, F2
W 14250 N, G2
W 14500 N, D2, E2, G2
W 15000 N, G2
W 2000 N, E9-11, F10-11, H10
W 2250 S, E11
W 2500 N, G8, H8
W 2500 S, F11, H11
W 3000 N, D-H8
W 3000 S, E-H11
W 3250 N, F8, F11
W 3300 N, H8
W 3300 S, E11
W 350 N, E9
W 3500 N, F8
W 3500 S, G11, H11
W 3750 S, F11
W 4000 N, C8, D7, E7-8, F8, G7, H8
W 4000 S, F11-12, G11, H11
W 4250 S, F12
W 4350 N, H7
W 4500 S, G12, H12
W 4750 N, G7
W 4750 S, F12, G12
W 4850 N, F7
W 4900 N, G7
W 500 N, E9
W 500 S, E10, H10
W 5000 N, F7, H7
W 5000 S, G12
W 5000 S, H12
W 5160 N, H7
W 5250 N, H7
W 5250 S, F12, G12
W 5500 N, D7
W 5500 S, F-H12
W 5750 N, E7, F7, H7
W 5750 S, F12
W 6000 N, D6, F7, G6-7
W 6000 S, G13, H13
W 6250 S, F13
W 6500 N, B6, G6
W 6600 S, H13
W 6750 S, E13, F13
W 7000 N, F6, G6, H6
W 7000 S, F13, G13, H13
W 7250 N, E6
W 750 N, H9
W 7700 S, F13
W 7750 N, H6
W 7750 S, F13
W 7800 S, H13
W 8000 N, E6
W 8000 S, F13, G13-14
W 8150 N, F5
W 8250 N, D5
W 8450 N, H5
W 8600 S, H14
W 8675 S, G14
W 8750 N, G5
W 8750 N, H5
W 9000 N, A5, E5
W 9000 S, F14, G14, H14
W 9100 N, H5
W 9300 S, F14
W 9500 N, F5
W 9500 S, F14, G14, H14
W 9600 S, F14
W 9700 N, F5
W 9700 S, F14
W Birch St, H14
W Buxton Ave, H9
W Center St, H14
W Dogwood St, H14
W Front St, H9
W Highway 31, F-H14, A-C4, C-5, D-G6, G-H7
W Highway 31, G14
W Little Ave, H9
Wade Ranch Dr, F7
Walton Ln, H15
Wapiti Dr, H13
Warbird Ln, H9
Warm Creek Ln, H15
Waterleaf Ave, H9
Waters Edge Dr, F7
Wells Ave, F4
West Ridge Rd, D7
West Rim Pl, C5-6
West Valley Estates Rd, F11
White Owl Wy, G14
Whiteout Wy, G12
Whitetail Dr, H9, I9
Whitney Dr, H8
Wild Cat Canyon Loop, H8, I8
Wild Horse Dr, H7
Wild Mustang Trl, G13
Wild Rose Dr, G13
Wildflower Wy, I9
Willow Creek Rd, G14
Willowbend Dr, F12
Willowbrook Dr, H9
Wind River Trl, H9
Windbreak, H5
Windermere Ln, I12
Windy Owl Wy, H10
Winger Cir, H15
Wintergreen Ct, H10
Wolverine Wy, H4
Wood Rd, H11
Woodland Hills Rd, H3
Woodland Star Dr, H9
Woodland Way, H10
Woodpecker Trl, H4
Woodrush Rd, F3
Woolstenhulme Wy, I15
Wydaho Ranch Trl, I7
Wylie Ln, D6

STATE OF IDAHO · TETON COUNTY · ESTABLISHED 1915

TETON COUNTY, IDAHO TRANSPORTATION MAP

Printed: February 3, 2016

0 0.5 1 2 Miles
0 0.75 1.5 3 Kilometers

GIS · TETON COUNTY · IDAHO · GEOGRAPHIC INFORMATION SYSTEMS

GIS\Maps\StandardPublications\Transportation.mxd