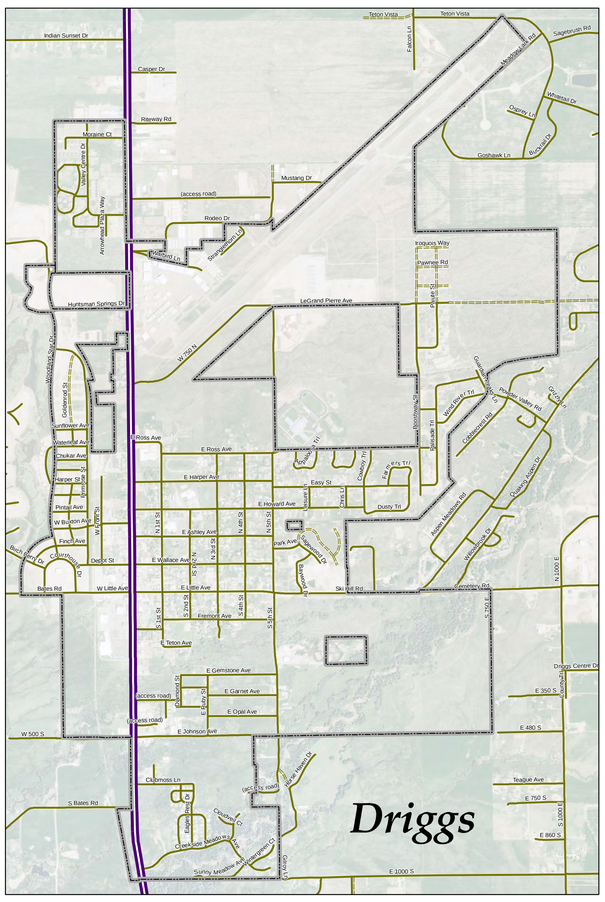

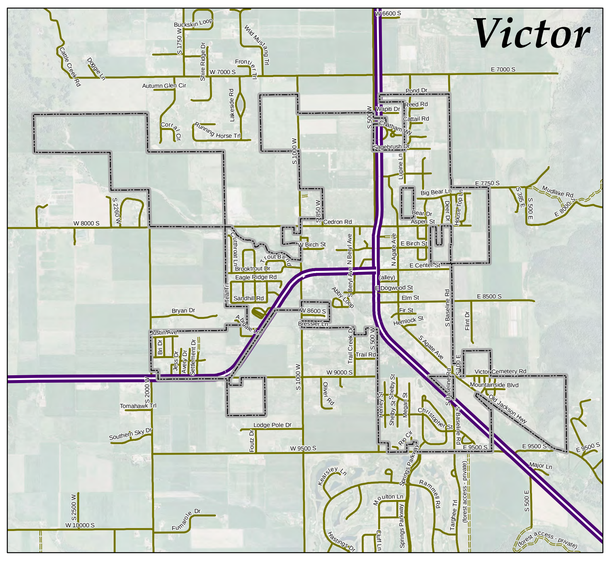

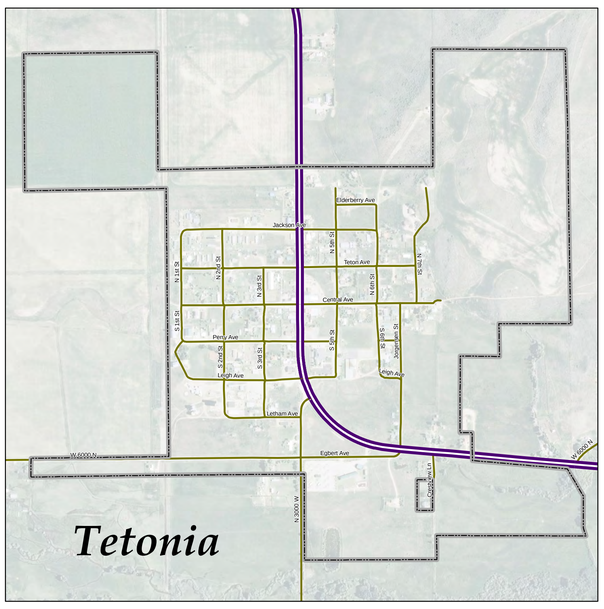

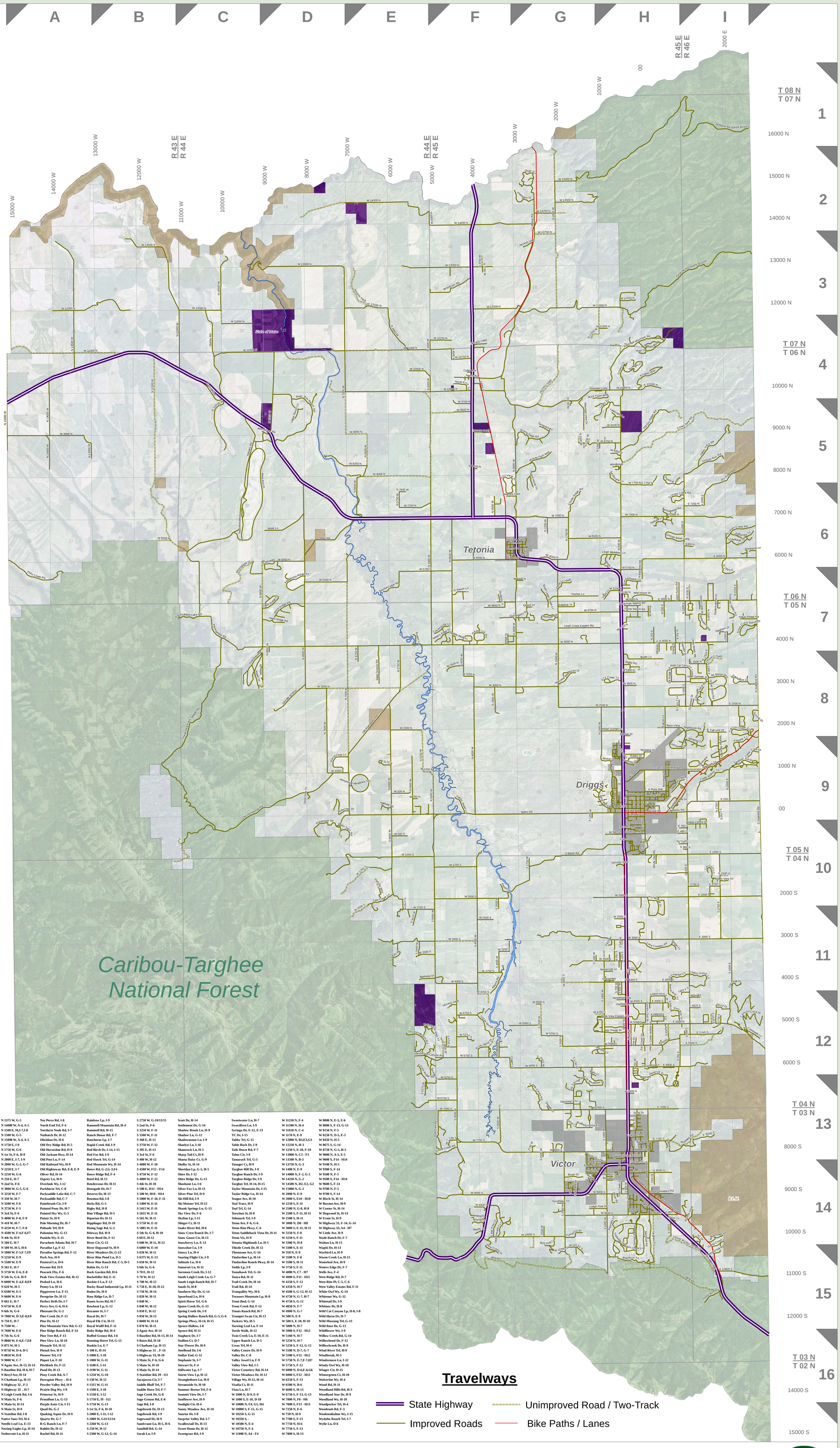

Road Index

LabelName, Cell
Abby Ln, H-14
Abby Lp, H-14
Abigale Ln, G-14
Adams Rd, F-11, F-12
Aerie Cir, I-9
Airport Rd, H-9
Alderwood Rd, H-11
Alpine Trl, H-14
Alta Vista Dr, I-8
Amy Ln, H-11
Angler Point , D-5
Anna Ct, H-7
Antelope Ln, H-14
Appaloosa Ridge Trl, D-7
Appaloosa Trl, H-9
Applewood Dr, H-14
Apsaroke Trl, I-6
Ards Rd, D-6, E-6
Arrow Root Ln, H-14
Arrowhead Plaza Way, H-9
Arrowhead Rd, H-6
Arrowleaf Ln, E-12
Ashenvale Cir, H-13
Aspen Dr, C-8
Aspen Meadows Rd, H-9
Aspen St, H-13
Aspen View Trl, I-10
Aurora Dr, G-14
Autumn Glen Cir, G-13
Avalanche Cir, H-12
Avery Dr, G-14
Bagley Cir, H-14
Bainbridge Dr, C-8
Bald Eagle Dr, H-13
Baldy Mountain Dr, H-13
Ballhead Dr, E-11
Balsam Ln, I-12
Bancroft St, F-4
Bannock Cir, H-15
Barley Rd, C-4
Barrel Roll Trl, H-12
Bates Rd, D10 - H10
Bates Spur Rd, D-10
Baywood Dr, H-9
Bear Creek Rd, H-8
Bear Dr, H-13
Beard Ln, F-6
Beaver Blvd, H-4
Beaver Dick Ln, I-12
Beesley Ln, H-14
Berger Rd, H-15
Big Bear Ln, H-13
Big Game View Rd, C-6
Big Hole Views Dr, E-9
Birch Berry Dr, H-9
Birch Cir, H-14
Bird Dog Ln, G-15
Bison Dr, H-13
Bitterroot Ct, G-9
Black Bear Dr, I-8
Black Swan Cir, H-13
Blackfoot Trl, H-15
Blaze Ct, I-6
Blue Bird Way, G-14
Blue Ridge Ln, D-7
Boeshoore St, H-9
Bouquet Springs Ln, E-13
Boyer Dr, H-7
Breckenridge Rd, E-7
Bressler Ln, H-14
Bri Dr, G-14
Bridger Ln, I-6
Broken Arrow Rd, I-7
Brome Dr, H-14
Brookes Lp, I-9
Brooktrout Dr, G-14
Brown Drake Cir, H-7
Brown Trout Bend, G-14
Bryan Dr, G-14
Buck Town Blvd, G-5, H-5
Buckrail Dr, H-9
Buckskin Lp, G-13
Buffalo Junction Lp, H-9
Buffalo Trl, H-9
Bugaboo Cir, H-6
Bunchberry Ct, G-9
Business Centre Cir, I-10
Butler Ln, H-8
Buttermilk Dr, D-9
Cache Vista Dr, F-7
Cahuilla Rd, H-9
Caldwell Cr, C-8
Canoe Lp, G-12
Canyon Crest Dr, I-12
Canyon Sunrise , I-8
Canyon View Rd, I-8
Carson Dr, I-12
Casper Dr, H-9
Cattail Rd, H-13
Cattle Creek Rd, G-13
Cedron Rd, H-14
Cemetery Rd, H-10, I-9
Centennial Mountain St, H-10
Central Ave, F-6, G-6
Chapin Ln, F-12
Chatham Wy, H-13
Cherry Grove Ln, I-11
Chickadee Ln, G-2
Chilly Water Wy, I-8
Chris Ln, H-9
Christine Ct, G-7
Christoffersen St, F-7
Christopher St, H-14
Chukar Ave, H-9
Cinder Cone Dr, G-12
Cirque Ct, I-9
Clearview, I-9
Cloudwalk Ct, H-10
Clover Ln, G-5, H-5
Club Ln, H-13
Clubhouse Ln, H-10
Cluff Ln, H-15
Clydes Turn, G-7
Cobble Creek Ln, H-9
Cobblecrest Rd, H-9
Cold Springs Rd, H-14
Colonial Ct, H-12
Colter Ln, I-6
Colters Run Trl, I-15
Columbine Trl, I-6
Comanche Wy, H-9
Coneflower Cir, F-14
Connor Dr, G-14
Copperwood Dr, H-11
Corbets Dr, H-6
Cornerstone Ln, E-9
Cornice Ct, I-9
Corral Cir, G-13
Cottongrass Rd, H-9
Cottonwood Shadow, G-12
Cottonwood Wy, I-8
Couloir Ct, I-9
Country Club Dr, H-12
Countryside Ln, F-7
County Trl, I-10
Courthouse Dr, H-9
Cowboy Trl, H-9
Coyote Ln, H-13
Coyote Ridge Rd, G-6
Crandall Dr, I-12
Crane Cir, H-13
Crazy Horse Rd, H-6
Creek Bottom Trl, I-9
Creek Rest Cir, I-9
Creek View Dr, I-9
Creekside Ln, I-12
Creekside Meadows Ave, H-10
Crestview Ln, G-7
Crevasse Ct, I-9
Crooked Creek Dr, G-7
Crows Nest Rd, H-5, I-5
Crystal Ct, H-14
Crystal Run Rd, H-14
Curtis Cir, H-14
Cutler Ave, F-4
Cutthroat Ln, G-14
D Lazy T Ln, H-8
DC Ln, I-10
Dairy Ct, G-13
Daisy Wy, G-7
Darby Flats Dr, H-11
Daydream Dr, G-7
Deer Dr, H-13
Deer Ridge Trl, H-12
Deer Springs Rd, I-8
Depot St, H-9
Depot Wy, H-14
Desert Fox Ln, H-13
Diamond St, H-10
Diamond T Trl, G-13
Ditty Wy, D-7
Doggie Ln, G-13
Double Rainbow Dr, I-9
Dove Ln, G-2
Dreamcatcher Dr, I-7
Driggs Centre Dr, I-10
Dry Creek Trl, H-8
Dry Henderson Rd, E-12
Dry Ridge Rd, I-6
Dustin Rd, I-15
Dusty Diamond Wy, G-7
Dusty Maiden Ct, G-9
Dusty Trl, H-9
E 1000 S, H-10, I-10
E 10000 N, H-4
E 10800 S, I-15
E 1500 S, I-10
E 1750 S, I-10
E 190 N, H-9
E 1920 S, I-10
E 2000 S, H-11, I-10
E 250 N, I-9
E 2500 N, H-8, I-8
E 3000 N, I-8
E 3000 S, H-11, I-11
E 350 S, H-10
E 3500 N, I-8
E 4000 N, H-8, I-8
E 4000 S, H-12
E 4500 S, H-12
E 4625 S, I-12
E 480 S, H-10
E 5000 N, H-7, I-7
E 5000 S, H-12, I-12
E 5250 S, H-12, I-12
E 5500 S, H-12, I-12
E 6000 N, H-6, I-6
E 6000 S, H-13, I-12
E 6300 N, I-6
E 7000 N, H-6, I-6
E 7000 S, H-13
E 7250 N, I-6
E 750 S, H-10
E 7750 N, H-6
E 7750 S, H-13
E 8000 S, H-13, I-13
E 8500 S, H-14
E 860 S, H-10
E 9500 S, H-14
E Ashley Ave, H-9
E Birch St, H-14
E Center St, H-14
E Dogwood St, H-14
E Garnet Ave, H-10
E Gemstone Ave, H-10
E Harper Ave, H-9
E Howard Ave, H-9
E Johnson Ave, H-10
E Little Ave, H-9
E Opal Ave, H-10
E Ross Ave, H-9
E Ruby St, H-10
E Short St, H-10
E Teton Ave, H-10
E Wallace Ave, H-9
Eagle Ridge Rd, G-14
Eagles Rest Dr, H-10
Easy St, H-9
Edelweiss Ln, I-8
Edge Braid Ct, H-11
Edge Cul De Sac, H-14
Edgewood Ln, H-14
Egbert Ave, F-7
Egret Cir, H-13
Elderberry Ave, G-6
Elk Ridge Rd, H-8
Elk Thistle Dr, H-12
Elm St, H-14
Emmie Ln, G-7
Enclave Ln, H-15
Eva Ln, H-14
Evan Ridge Rd, D-7
Fairfield Ln, H-12
Falcon Creek Dr, I-9
Falcon Ln, H-9
Fall Line Dr, I-9
Farmers Trl, H-9
Fawn Ridge Ln, D-7
Finch Ave, H-9
Fir St, H-14
Fischer Ln, G-7
Flint Dr, H-14
Flint Ridge Cir, H-15
Flintlock Ln, F-7
Forest Ridge Rd, E-13
Forest View Dr, H-10
Foutz Dr, G-14
Fox Creek Dr, H-12
Fox Creek Hollow Rd, H-12
Fox Creek Village Dr, H-12
Fox Ln, H-12
Fox Meadows Dr, G-13
Fox Springs Dr, G-13
Foxtail Dr, I-9
Fremont Ave, H-10
Frontier Trl, G-13
Fumarole Dr, G-14, G-15
Game Creek Ln, I-15
Gibson Ln, H-10
Gleneagle Dr, G-8
Glory Wy, I-8
Golden Eagle Ave, H-13
Golden Thread Ct, H-9
Goldenrod St, H-9
Goldshire Dr, I-8
Gooseberry Rd, G-7
Goshawk Ln, H-9
Grand St, H-8
Grand Teton Rd, I-8
Grandview Dr, C-8
Granite Basin Lp, H-6
Granite Rd, H-11
Green Ln, H-14
Greene Dr, I-9
Grizzly Ln, H-9
Grizzly Ridge Dr, G-5
Gros Ventre Trl, H-11
Grouse Creek Rd, H-6
Grouse Run Rd, I-5
Grove Creek Rd, F-13
Guardian Peaks Ln, H-9
Gunsight Cir, I-7
Harper St, H-9
Harris Hawk Dr, H-13
Harvest Ln, I-10
Hastings Dr, H-14, H-15
Hawkins Rd, F-14
Hawks View St, H-10
Hayden Rd, F-6
Head Wy, G-13
Heads Up Rd, F-7
Headwall Lp, I-9
Headwaters Dr, H-15
Hemlock St, H-14
Henderson Canyon Rd, E-12
Hensley St, H-14
Herron Cir, G-14
Hiatt Trl, H-4
Hiddenwaters Ln, F-14
Highland Meadows Dr, G-8
Highland Wy, I-12
Hoback Ln, H-6
Hoffman Trl, E-12
Homestead Rd, H-13
Honeybee Ln, H-9
Honeysuckle Lp, H-9
Hoopes Rd, C-5
Horse Haven Dr, H-10
Horseshoe Ln, D-9
Horseshoe Meadows Trl, E-9
House Top Ln, H-13
Howards End Ln, H-4
Huckleberry Dr, F-13
Hummingbird Ln, G-2
Huntsman Springs Dr, H-9
Indian Paintbrush Ct, G-9
Indian Ridge Rd, I-7
Indian Sunset Dr, H-9
Infanger Ln, I-6
Inglin Ridge Rd, D-7
Iron Wood Dr, H-11
Iroquois Wy, H-9
Jackalope Wy, H-12
Jackrabbit Ln, I-9
Jackson Ave, F-6
Janas Lp, I-9
Jasmine Ave, H-9
Jess Dr, G-14
Jorgenson St, G-6
Justin Ave, G-14
Karma Wy, C-5
Kayak Lp, G-12
Kearsley Ln, H-14
Kelson Ln, H-12
Kestrel Hill Rd, I-15
Kit Ln, I-12
Knights Wy, H-4
Kristen St, H-14
Kylea Dr, G-14
Lagana Trl, G-7
Lakeside Rd, G-13
Lakewood Rd, H-13
Larkspur Ave, H-13
Larkspur Meadows Dr, H-12
Larsen Ln, I-10
Lazy V Trl, H-12
LeGrand Pierre Ave, H-9
Leafcutter Ln, H-5
Leah Dr, G-14
Leigh Ave, F-6, G-6
Leigh Creek Estates Rd, G-7
Leigh Meadows Ln, H-6, H-7
Leisure Ln, H-9
Leopard Lily Ct, H-9
Letham Ave, F-6
Lewis St, F-4
Lila Ln, I-8
Little Pine Ln, F-14
Lodge Pole Dr, G-14
Lois Ln, H-14
Lone Cowboy Rd, H-11
Long Branch Lp, H-14
Long Ln, H-14
Loose Moose Ln, F-12
Los Pinos Dr, G-7
Louise Ave, F-4
Lucky Dr, H-5
Lupine Ln, H-13
Luster Ct, H-5
Madeline Rd, I-7
Mahogany Dr, H-7
Mahogany Dun Dr, H-7
Mahogany View Trl, E-12
Major Ln, H-14
Mariposa Ct, I-9
Marshland Cir, H-6
Mayfly Trl, F-14
McReynolds Ave, F-4
Meadow Lark Rd, H-9
Meandering Moose Dr, I-12
Megan St, H-14
Memory Ln, H-7
Mickelson St, F-7
Middle St, H-8
Middle Teton Rd, I-8
Miller Ranch Rd, I-9
Moffatt St, F-7
Mojave Ln, I-12
Moonglade Dr, C-7
Moonlight Ln, H-4
Mousnet Rdg, D-7
Moose Haven Ct, H-14
Moose Ln, I-15
Moose Path Wy, G-5
Moraine Ct, H-9
Moran View Dr, I-9
Moss Ln, I-9
Moulton Ln, H-14, H-15
Mountain Ash Pl, H-9
Mountain Bluebird Ct, G-9, H-9
Mountain Dr, E-12
Mountain Laurel Dr, H-13
Mountain Meadows Dr, H-11
Mountain Shadows Wy, H-13
Mountain View Dr, G-5
Mountain Vista Dr, H-9
Mountainside Blvd, H-14
Mourning Dove Ct, G-9
Mt Davidson Dr, I-9
Mt Moran Rd, I-8
Mt Oliver St, H-14
Mt Owen Rd, I-8
Mt Washburn Dr, I-9
Mudlake Rd, H-13, I-13
Mule Deer Ln, I-15
Mustang Dr, H-9
N 1000 E, H-6,H8
N 1000 W, H-8,H5,G4
N 10000 W, C-3,C-4,C5
N 1100 E, I-7
N 11000 W, B-3, B-4
N 11500 W, B-4,B-5,B6
N 1250 W, G-5
N 13000 W, A-3
N 13500 W, A-3, A-4
N 1375 W, G-5
N 14000 W, A-4, A-5
N 1500 E, I6,I-7,I-8
N 1500 W, G-5
N 15000 W, A-4, A-5
N 1750 E, I-9
N 1750 W, G-6
N 1st St, F-6, H-9
N 2000 E, I-7, I-9
N 2000 W, G-2, G-7
N 2250 E, I-7
N 2250 W, G-6
N 250 E, H-7
N 2nd St, F-6
N 3000 W, G-5, G-6
N 3250 W, F-7
N 330 W, H-7
N 3500 W, F-6
N 3750 W, F-3
N 3rd St, F-6
N 4000 W, F-8, F-9
N 410 W, H-7
N 4250 W, F-7, F-8
N 4500 W, F-4,F-6,F7
N 4th St, H-9
N 500 E, H-7
N 500 W, H-5, H-6
N 5000 W, F-5,F-7,F9
N 5250 W, E-9
N 5500 W, E-9
N 565 E, H-7
N 5750 W, E-6, E-8
N 5th St, G-6, H-9
N 6000 W, E-4E-8,E9
N 620 W, H-5
N 6500 W, E-5
N 6600 W, E-6
N 665 E, H-7
N 6750 W, E-8
N 6th St, G-6
N 7000 W, D-3,E-8,E9
N 750 E, H-7
N 7500 W, -
N 7600 W, E-6
N 7th St, G-6
N 8000 W, E-6,E-7,E8
N 875 W, H-5
N 8750 W, D-4, D-5
N 8850 W, D-8
N 9000 W, C-7
N Agate Ave, H-13, H-14
N Baseline Rd, H-6, H-7
N Beryl Ave, H-14
N Chatham Ln, H-13
N Highway 32 , F-2
N Highway 33 , H-7
N Leigh Creek Rd, I-6
N Main St, F-6
N Main St, H-14
N Main St, H-9
N Stateline Rd, I-8
Native Sons Trl, H-4
Needle Leaf Ln, E-13
Nesting Eagles Lp, H-14
Nethercott Ln, H-11
Nez Perce Rd, I-8
North End Trl, F-4
Northern Nook Rd, I-7
Nuthatch Dr, H-12
Obsidian Dr, H-6
Old Dry Ridge Rd, H-5
Old Horseshoe Rd, D-9
Old Jackson Hwy, H-14
Old Post Ln, F-14
Old Railroad Wy, H-9
Old Rightaway Rd, E-8, E-9
Oliver Rd, H-14
Osprey Ln, H-9
Overlook Wy, I-12
Packhorse Trl, C-8
Packsaddle Lake Rd, C-7
Packsaddle Rd, C-7
Paintbrush Cir, I-9
Painted Pony Dr, H-7
Painted Sky Wy, G-5
Paiute St, H-9
Pale Morning Dr, H-7
Palisade Trl, H-9
Palomino Wy, G-13
Panisio Wy, E-11
Parachute Adams Rd, H-7
Paradise Lp, F-12
Paradise Springs Rd, F-12
Park Ave, H-9
Pastoral Ln, H-6
Pawnee Rd, H-9
Peacock Fhs, F-6
Peak View Estates Rd, H-12
Peaked Ln, H-6
Penny Ln, H-14
Peppertree Ln, F-15
Peregrine Dr, H-13
Perfect Drift Dr, I-7
Perry Ave, G-6, H-6
Pheasant Dr, G-2
Pine Creek Dr, F-15
Pine Dr, H-12
Pine Mountain View Rd, G-13
Pine Ridge Ranch Rd, F-14
Pine Tree Rd, F-13
Pine View Ln, H-10
Pinnacle Trl, H-12
Pintail Ave, H-9
Pioneer Trl, I-9
Piquet Ln, F-10
Pitchfork Dr, F-12
Pond Dr, H-13
Pony Creek Rd, A-7
Porcupine Pkwy , H-4
Powder Valley Rd, H-9
Prairie Dog Wy, I-9
Primrose St, H-9
Promdfoot Ln, G-13
Purple Aster Cir, I-15
Quail Dr, G-2
Quaking Aspen Dr, H-9
Quartz Dr, G-7
R-G Ranch Ln, F-7
Rabbit Dr, H-12
Rachel Rd, H-11
Rainbow Lp, I-9
Rammell Mountain Rd, H-4
Rammell Rd, H-15
Ranch House Rd, F-7
Rancheros Lp, I-7
Rapid Creek Rd, I-9
Red Birch Dr, I-14, I-15
Red Fox Rd, I-9
Red Hawk Trl, G-14
Red Mountain Wy, H-14
Reece Rd, G-2,G-3,F4
Reece Ridge Rd, F-4
Reed Rd, H-13
Rendezvous Dr, H-11
Renegade Dr, H-7
Reserve Dr, H-13
Reunion Rd, I-8
Ricks Rd, G-5
Rigby Rd, H-8
Rim Village Rd, D-5
Riparian Dr, H-15
Ripplinger Rd, D-10
Rising Sage Rd, G-5
Riteway Rd, H-9
River Bend Dr, F-12
River Cir, G-12
River Dogwood St, H-9
River Meadows Dr, G-12
River Rim Pond Ln, D-5
River Rim Ranch Rd, C-5, D-5
Robin Dr, G-14
Rock Garden Rd, H-6
Rockefeller Rd, E-11
Rockin S Ln, F-12
Rocky Road Industrial Lp, H-11
Rodeo Dr, H-9
Rose Ridge Ln, D-7
Roses Acre Rd, H-7
Rowboat Lp, G-12
Roxanne St, I-7
Royal Dr, H-7
Royal Elk Cir, H-13
Royal Wulff Rd, F-11
Ruby Ridge Rd, H-4
Ruffed Grouse Rd, I-6
Running Horse Trl, G-13
Ruskin Ln, E-7
S 100 E, H-14
S 1000 E, I-10
S 1100 W, C-11
S 1100 E, I-14
S 1190 W, G-11
S 1250 W, G-10
S 130 W, H-12
S 1315 W, G-11
S 1500 E, I-10
S 1530 E, I-12
S 1750 E, I9 - J12
S 1750 W, G-13
S 1st St, F-6, H-10
S 2000 E, I-11, I-12
S 2000 W, G1/J12/J4
S 2260 W, G-13
S 250 W, H-12
S 2500 W, G-12, G-14
S 2750 W, G-10/13/15
S 2nd St, F-6
S 3250 W, F-11
S 3500 W, F-11
S 360 E, H-12
S 3750 W, F-12
S 385 E, H-13
S 3rd St, F-6
S 400 W, H-12
S 4000 W, F-10
S 4500 W, F12 - F14
S 4750 W, F-12
S 4800 W, F-12
S 4th St, H-10
S 500 E, H12 - H14
S 500 W, H10 - H14
S 5000 W, F-10, F-11
S 5400 W, E-11
S 5415 W, E-11
S 5635 W, E-11
S 565 W, H-11
S 5750 W, E-11
S 5885 W, E-11
S 5th St, G-6, H-10
S 60 E, H-12
S 600 W, H-11, H-12
S 6000 W, E-10
S 620 W, H-11
S 6375 W, E-13
S 650 W, H-11
S 6th St, G-6
S 70 E, H-12
S 70 W, H-12
S 700 W, H-12
S 750 E, H-10, H-12
S 750 W, H-14
S 820 W, H-11
S 840 W, -
S 840 W, H-12
S 850 E, H-12
S 850 W, H-13
S 8600 W, H-14
S 870 W, H-11
S Agate Ave, H-14
S Baseline Rd, H-13, H-14
S Bates Rd, H-10
S Chatham Lp, H-13
S Highway 31 , F-14
S Highway 33, H-10
S Main St, F-6, G-6
S Main St, H-10
S Main St, H-14
S Stateline Rd, I9 - I11
Sacajawea Cir, I-7
Sagebrush Dr, H-13
Sagebrush Rd, I-9
Sagewood Dr, H-9
Sandcrane Ln, H-5, H-6
Sandhill Rd, G-14
Sarah Ln, I-9
Scott Dr, H-14
Settlement Dr, G-14
Shadow Brook Ln, H-9
Shadow Ln, G-12
Shadowmoon Ln, I-9
Shaelyn Ln, I-10
Shamrock Ln, H-5
Sharp Tail Ct, H-9
Shasta Daisy Ct, G-9
Shelby St, H-14
Sheridan Lp, G-5, H-5
Shire Dr, I-12
Shire Ridge Dr, G-13
Shoshone Ln, I-6
Silver Fox Ln, H-13
Silver Pine Trl, D-9
Ski Hill Rd, I-9
Ski Meister Trl, H-12
Skunk Springs Ln, G-13
Sky View Dr, F-6
Skyline Lp, I-12
Sleeper Ct, H-11
Snake River Rd, H-6
Snow Crest Ranch Dr, I-7
Snow Goose Cir, H-13
Snowberry Ln, E-13
Snowshoe Ln, I-9
Snowy Ln, H-4
Soaring Flight Cir, I-9
Solitude Ln, H-6
Somerset Ln, H-11
Sorensen Creek Dr, I-12
South Leigh Creek Ln, G-7
South Leigh Ranch Rd, H-7
South St, H-8
Southern Sky Dr, G-14
Spearhead Ln, H-6
Spirit Horse Trl, G-6
Spoon Creek Dr, G-13
Spring Creek Dr, I-9
Spring Hollow Ranch Rd, G-5, G-6
Springs Pkwy, H-14, H-15
Spruce Hollow, I-8
Spruce Rd, H-11
Stagborn Dr, I-7
Stallion Ct, D-7
St Charles Rd, H-13
Star Flower Dr, H-9
Steelhead Dr, I-6
Stellar End, G-12
Stephanie St, I-7
Stewart St, F-4
Stillwater Lp, I-7
Stone View Lp, H-12
Stranglethorn Ln, H-9
Sunlight Cir, H-4
Sunny Meadow Ave, H-10
Sunrise Dr, I-8
Surprise Valley Rd, I-7
Swallowtail Dr, H-13
Sweet Home Dr, H-12
Sweetgrass Rd, I-9
Sweetwater Ln, H-7
Swordfern Ln, I-9
Syringa Dr, E-12, E-13
TC Dr, I-15
Tabby Trl, G-15
Table Rock Dr, I-9
Tails Down Rd, F-7
Talon Cir, I-9
Tamarack Trl, G-5
Tanager Ln, I-9
Targhee Hill Dr, I-9
Targhee Ranch Dr, I-9
Targhee Ridge Dr, I-9
Taylor Rock Dr, I-9
Taylor Ridge Ln, H-14
Teague Ave, H-10
Teal Trace, H-9
Teal Trl, G-14
Teewinot St, H-8
Telemark Trl, I-9
Teton Ave, F-6, G-6
Teton Rim Pkwy, C-6
Teton Saddleback Vista Dr, H-11
Teton Vis, H-9
Tetonia Highlands Ln, H-5
Thistle Creek Dr, H-12
Thomason Ave, G-14
Timberline Lp, H-14
Timberline Ranch Pkwy, H-14
Todds Lp, I-9
Tomahawk Trl, G-14
Tonya Rd, H-11
Trail Creek Dr, H-14
Trail Rd, H-14
Tranquility Wy, H-6
Treasure Mountain Lp, H-8
Trout Bend, G-14
Trout Creek Rd, F-12
Trouts Ranch Rd, H-7
Trumpet Swan Cir, H-13
Tuckers Wy, H-5
Turning Leaf Ln, F-14
Turtle Walk, H-12
Twin Creek Ln, E-10, E-11
Upper Ranch Ln, D-5
Ursus Trl, H-4
Valley Centre Dr, H-9
Valley Dr, C-8
Valley Jewel Ln, F-9
Valley View Rd, I-5
Victor Cemetery Rd, H-14
Victor Meadows Dr, H-12
Village Wy, H-12, H-14
Visalia Ct, H-11
Vista Ln, H-7
W 1000 N, D-9, E-9
W 1000 S, E-10, D-10
W 10000 N, F4, G5, H4
W 10000 S, F-15, G-15
W 10250 S, G-15
W 10550 S, -
W 10500 N, E-4
W 10750 N, F-4
W 10750 S, F-14
W 11000 N, A4 - F4
W 11250 N, F-4
W 11500 N, H-4
W 11650 N, C-4
W 1170 N, E-9
W 12000 N, B3,E3,G3
W 12250 N, H-3
W 1250 S, E-10, F-10
W 13000 N, C3 - F3
W 13500 N, B-3
W 13750 N, G-3
W 1400 N, E-9
W 14000 N, F-2, G-2
W 14250 N, G-2
W 14500 N, D2, E2, G2
W 15000 N, G-2
W 2000 N, E-9
W 2000 S, E10 - H10
W 2250 S, E-11
W 2500 N, G-8, H-8
W 2500 S, F-11, H-11
W 2500 S, H-11
W 3000 N, D8 - H8
W 3000 S, E-11, H-11
W 3250 N, F-8
W 3250 S, F-11
W 3300 N, H-8
W 3300 S, E-11
W 350 N, E-9
W 3500 N, F-8
W 3500 S, H-11
W 3750 S, F-11
W 4000 N, C7 - H7
W 4000 S, F11 - H11
W 4250 S, F-12
W 4350 N, H-7
W 4500 S, G-12, H-12
W 4750 N, G-7, H-7
W 4750 S, G-12
W 4850 N, F-7
Wild Cat Canyon Lp, H-8, I-8
Wild Horse Dr, H-7
Wild Mustang Trl, G-13
Wild Rose Dr, G-13
Wildflower Wy, I-9
Willow Creek Rd, G-14
Willowbend Dr, F-12
Willowbrook Dr, H-9
Wind River Trl, H-9
Windbreak, H-5
Windermere Ln, I-12
Windy Owl Wy, H-10
Winger Cir, H-15
Wintergreen Ct, H-10
Wolverine Wy, H-4
Wood Rd, H-11
Woodland Hills Rd, H-3
Woodland Star Dr, H-9
Woodland Wy, H-10
Woodpecker Trl, H-4
Woodrush Rd, F-3
Woolstenhulme Wy, I-15
Wydaho Ranch Trl, I-7
Wylie Ln, D-6

Travelways

State Highway
Improved Roads
Unimproved Road / Two-Track
Bike Paths / Lanes

TETON COUNTY, IDAHO TRANSPORTATION MAP

Printed: March 7, 2014

0 0.5 1 2 Miles
0 1 2 4 Kilometers

GIS\Maps\StandardPublications\Transportation.mxd