drewmep@gmail.com 789 N. 450 E. Firth, Idaho, 83236 208.313.4267

Exhibit E

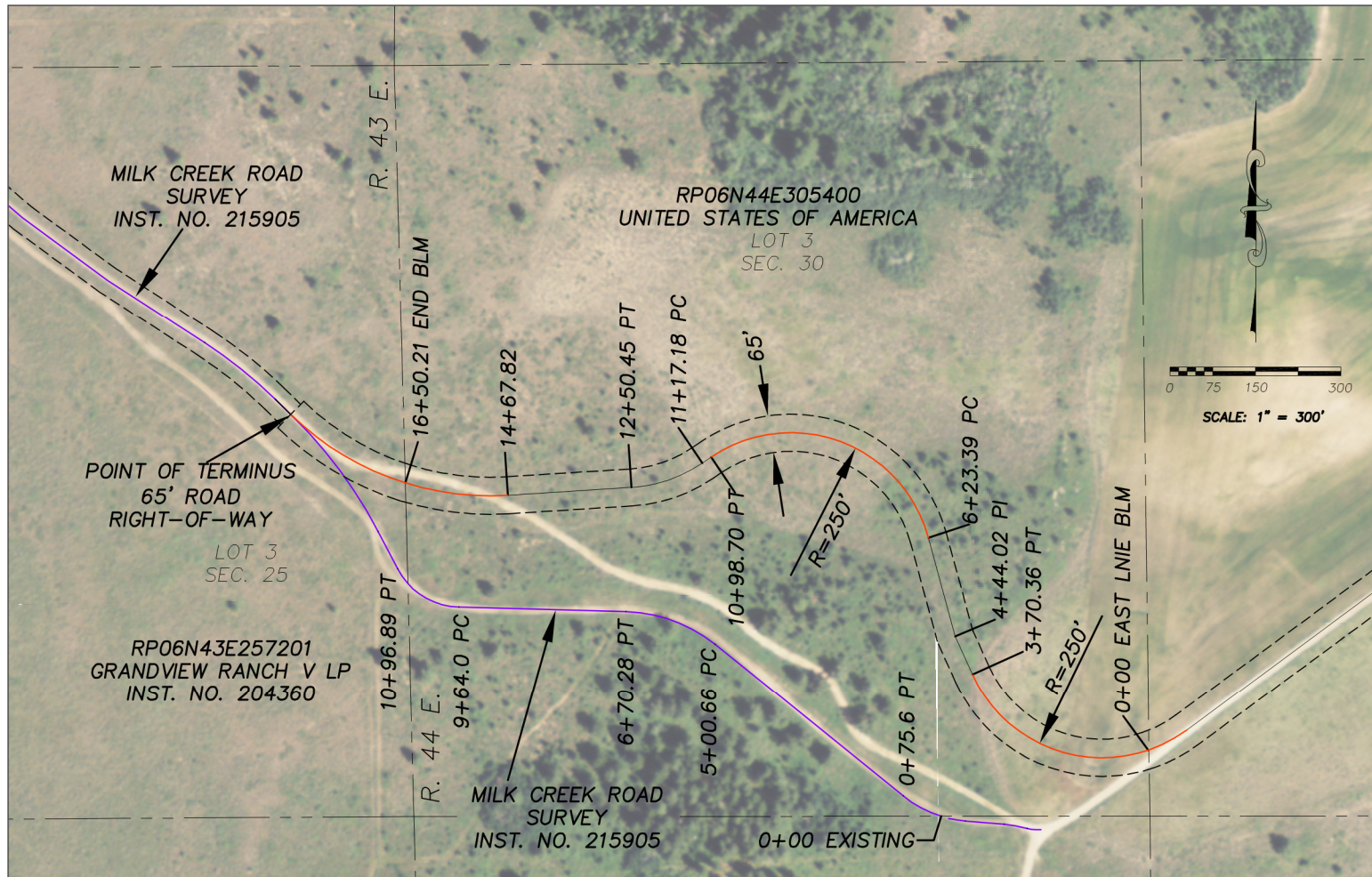

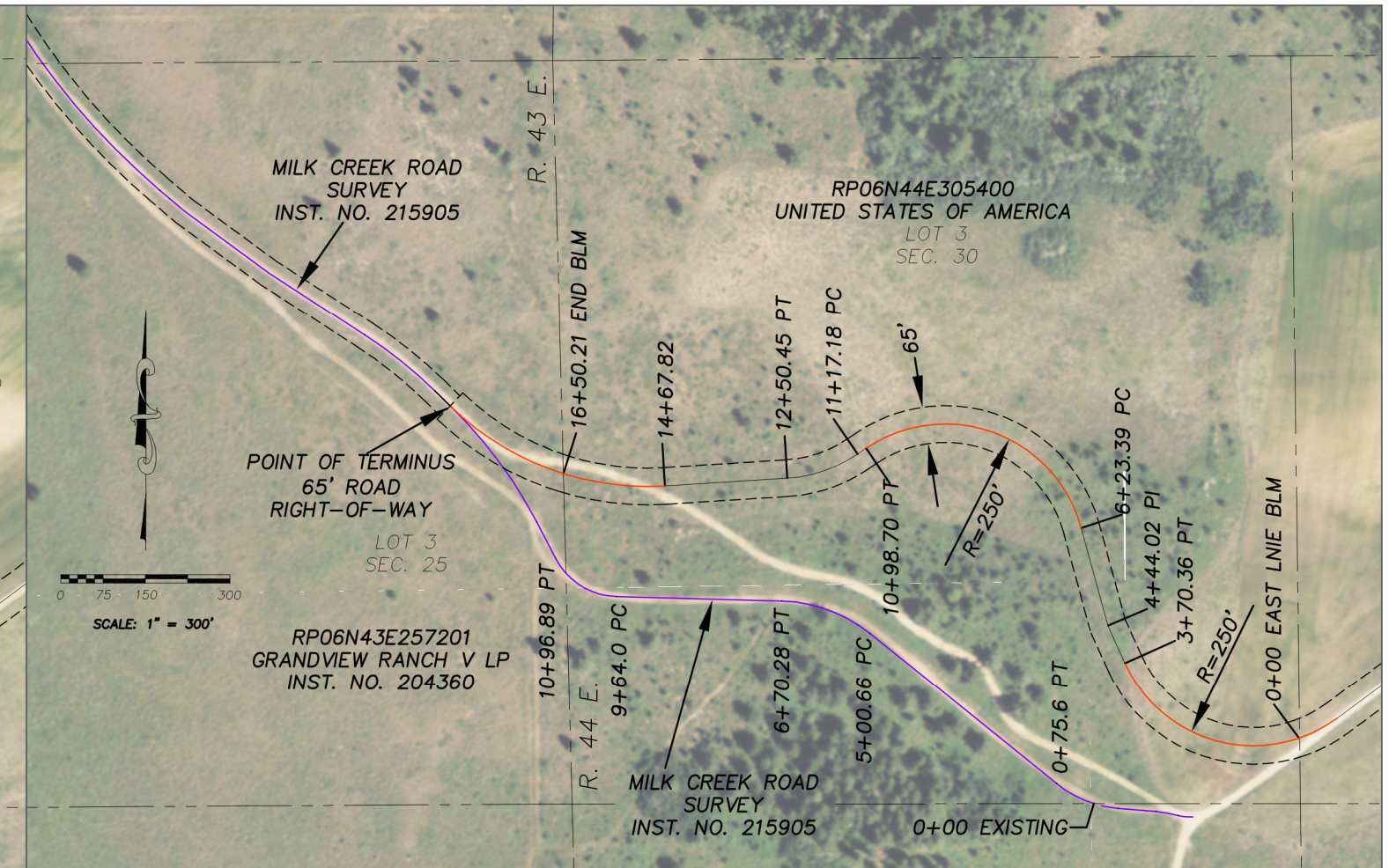

EXISTING ROADWAY THROUGH BLM PROPERTY

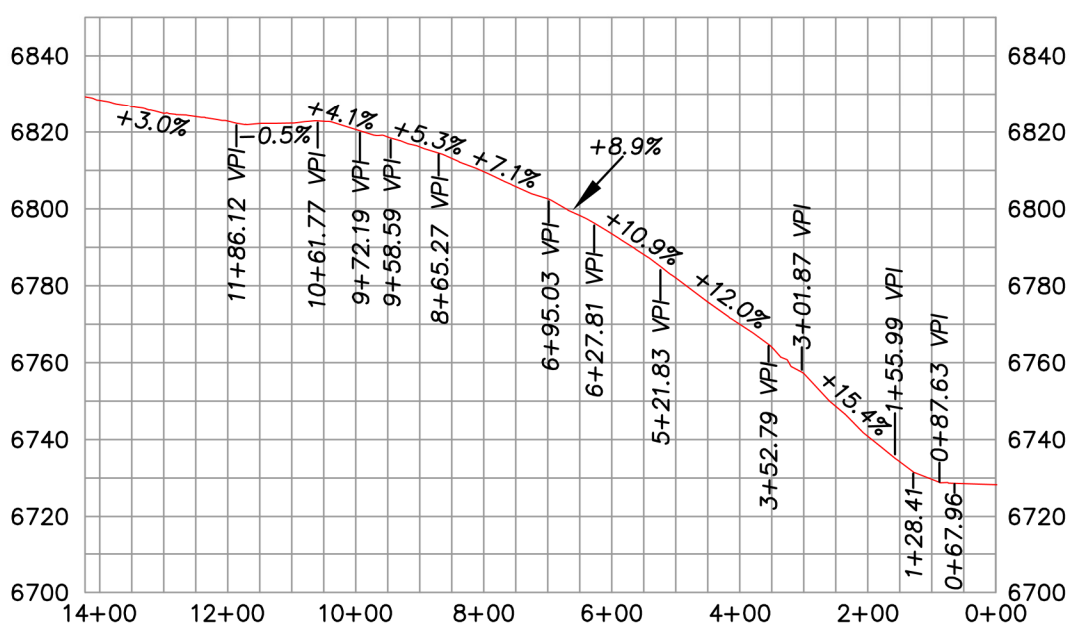

PROPOSED REALIGNED ROUTE THROUGH BLM PROPERTY

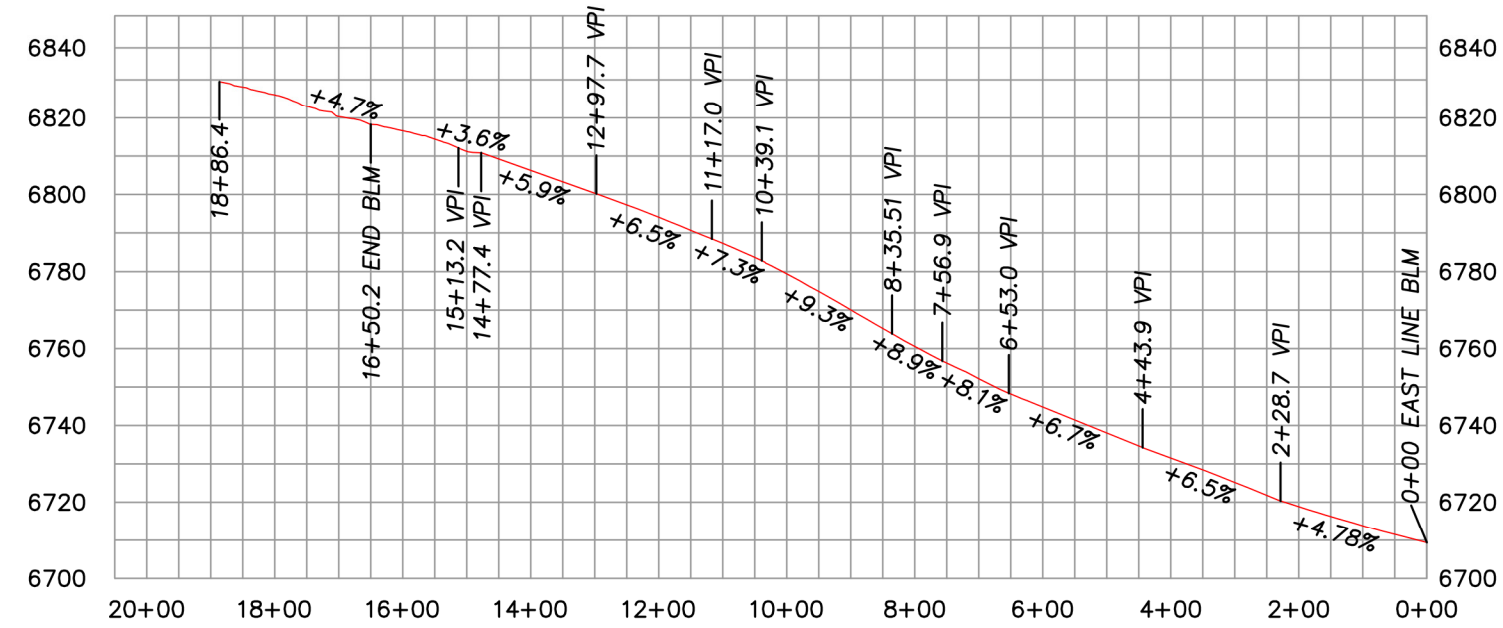

DATE: 6-6-2014

NO.	REVISIONS	BY	DATE

DRAWN: TRM	CHECKED: TRM
DESIGNED: TRM	APPROVED: TRM
CAD NAME: 14076	HORZ. SCALE: 1"=300'
	VERT. SCALE: 1"=50'

(208) 313-2458
BENCHMARK LAND SURVEYING
789 N 450 E, FIRTH, IDAHO 83236
tmeppen@gmail.com

TETON COUNTY ROAD PROJECT

B.L.M. PROPERTY

LOT 3, SEC. 30, T. 6 N., R. 44 E.

PROJECT NO. 14076

SHEET NO. 1