drewmep@gmail.com 789 N. 450 E. Firth, Idaho, 83236 208.313.4267

Exhibit B

TETON VALLEY SCENIC PARKWAY

PRELIMINARY REALIGNMENT

IDAHO - Counties

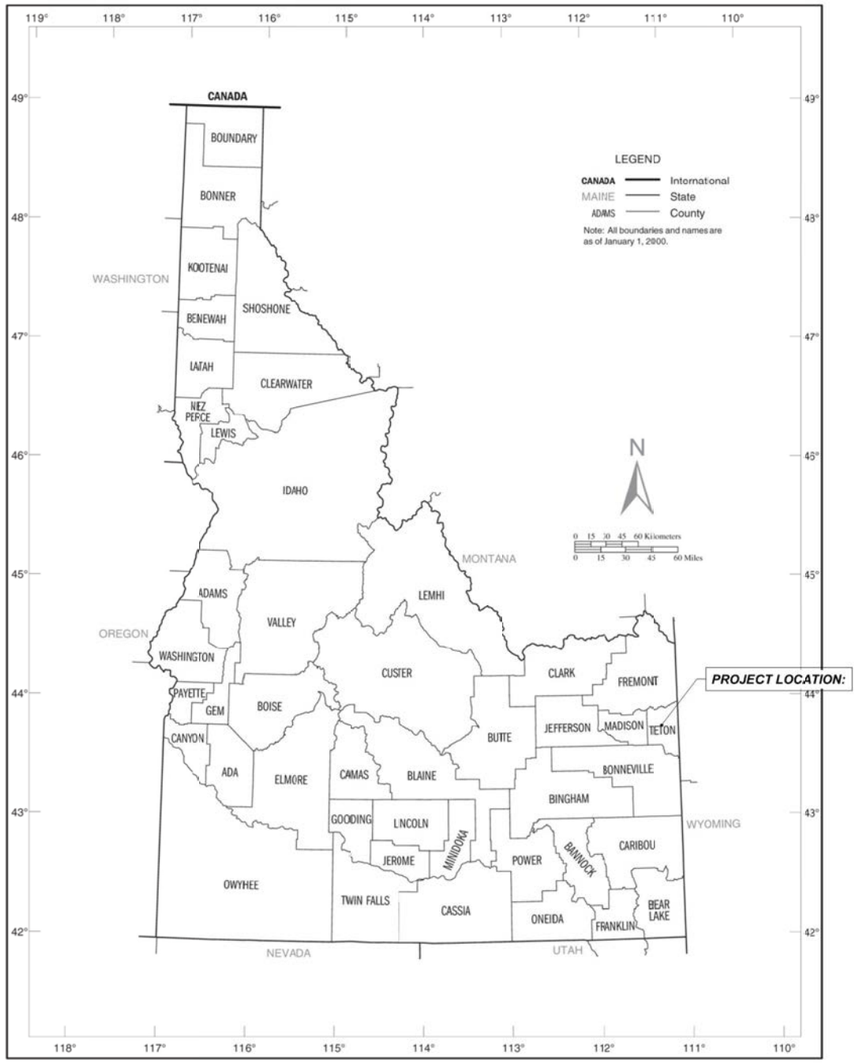

U.S. Census Bureau, Census 2000

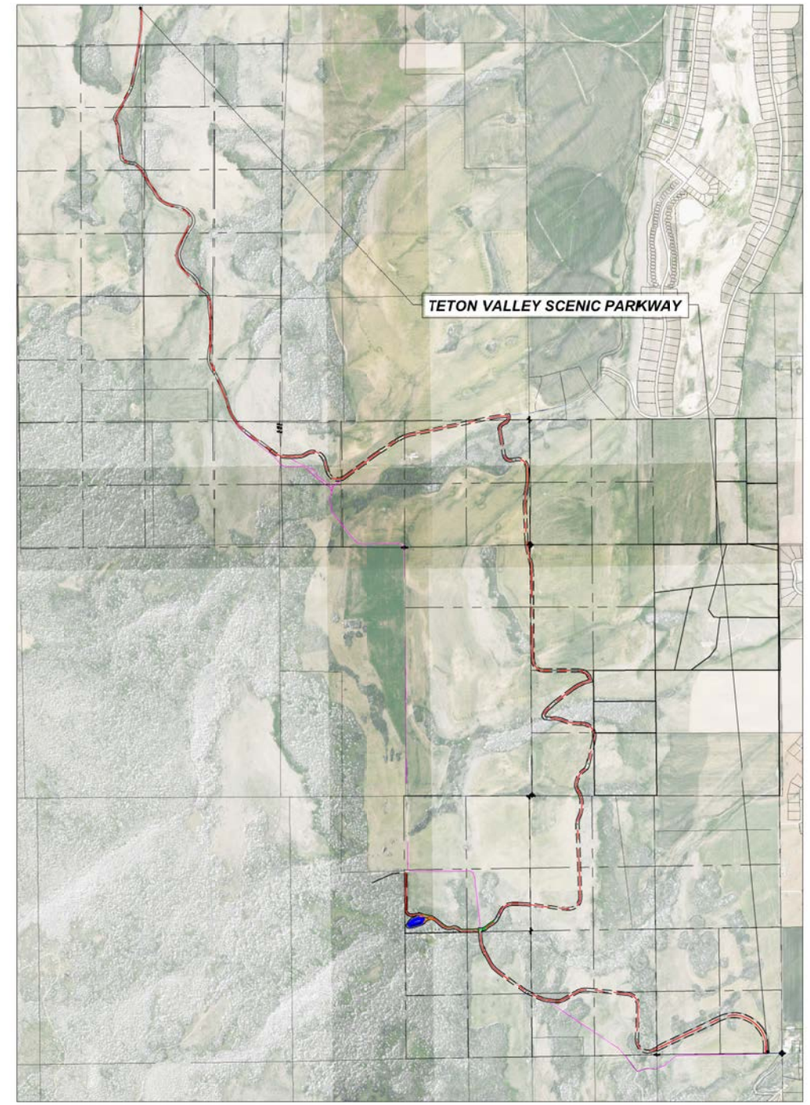

PROFESSIONAL ENGINEER REGISTERED 12136 6/18/15 STATE OF IDAHO ADAM J. HUFF

epic ENGINEERING

BENCHMARK LAND SURVEYING

DATE:	5-28-2014
DESIGN:	T.D.M./T.R.M.
DRAWN:	T.D.M./T.R.M.
PROJECT NO.	14076
REVISION:	

789 NORTH 450 EAST
FIRTH, IDAHO 83236
tmeppen@gmail.com

HORIZONTAL SCALE

(22x34) 1"=200'
(11x17) 1"=400'

0 200' 400'

VERTICAL SCALE

(22x34) 1"=100'
(11x17) 1"=200'

0 100' 200'

SHEET INDEX	
2	TYPICAL SECTION & CULVERT TABLE
3 -10	ROADWAY PLANS

TETON VALLEY SCENIC PARKWAY.dwg

TETON SCENIC PARKWAY TYPICAL SECTION
(PER COUNTY ENGINEER)

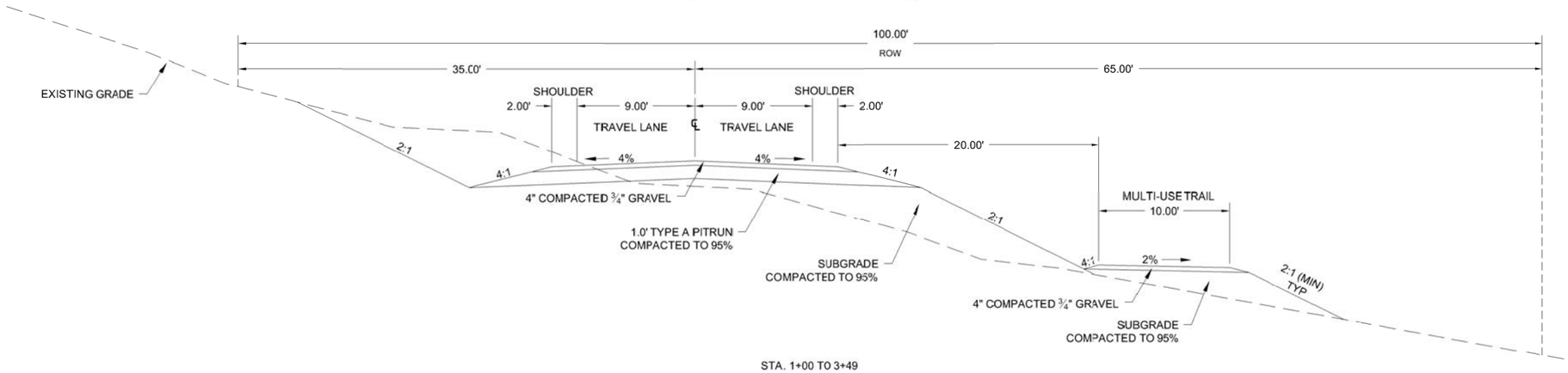

STA. 1+00 TO 3+49

TETON SCENIC PARKWAY TYPICAL SECTION
(PER COUNTY ENGINEER)

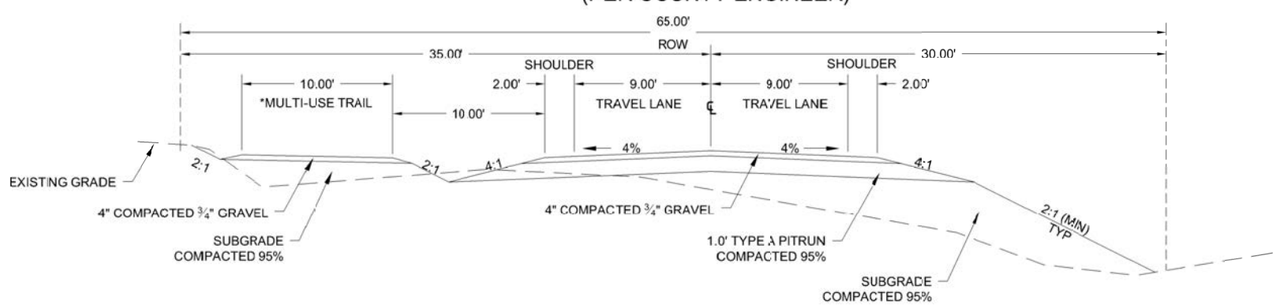

*STA. 3+49 TO 215+00 (LT)
*STA. 215+00 TO 400+00 (RT)

Table 2. Recommended culvert sizing for each culvert

	Recommended Sizing and Flows for Respective Storm Events					
	10 Year Storm Flow			25 Year Storm Flow		
Culvert	Flow Needed (CFS)	Size (in)	Flared End (CFS)	Flow Needed (CFS)	Size (in)	Flared End (CFS)
1A	3.94	18	11.2	-	-	-
1B	10.86	24	22.9	-	-	-
1C	5.94	18	11.2	-	-	-
2A	2.16	18	11.2	-	-	-
2B	14.73	36	63.2	-	-	-
3	17.64	24	22.9	-	-	-
4	27.97	30	40.1	-	-	-
5	3.1	18	11.2	-	-	-
6	18.29	48	129.7	-	-	-
7	-	18	11.2	-	-	-
8A	9.11	24	29.9	-	-	-
8B	15	36	63.2	-	-	-
9	-	-	-	26.78	54	174.1
10	-	18	11.2	-	-	-
11A	11.95	48	129.7	-	-	-
11B	32.84	36	63.2	-	-	-
12	60.34	36	63.2	-	-	-



COUNTY ROAD TO BE REALIGNED
EXISTING COUNTY ROAD
TETON VALLEY SCENIC PARKWAY

HORIZONTAL SCALE
(22x34) 1"=200'
(11x17) 1"=400'
0 200' 400'

TYPICAL SECTION

PROPOSED CL ALIGNMENT

PRELIMINARY

epic ENGINEERING

BENCHMARK LAND SURVEYING

TETON VALLEY SCENIC PARKWAY
T. 5N. & 6N., R. 44 E.B.M. AND T. 6 N., R. 43 E.B.M.

DATE: 5-28-2014
DESIGN: T.D.M./T.R.M.
DRAWN: T.D.M./T.R.M.
PROJECT NO. 14076
REVISION:

789 NORTH 450 EAST
FIRTH, IDAHO 83236
tmeppen@gmail.com

SHEET 2 OF 10

TETON VALLEY SCENIC PARKWAY.dwg

TETON VALLEY SCENIC PARKWAY.dwg

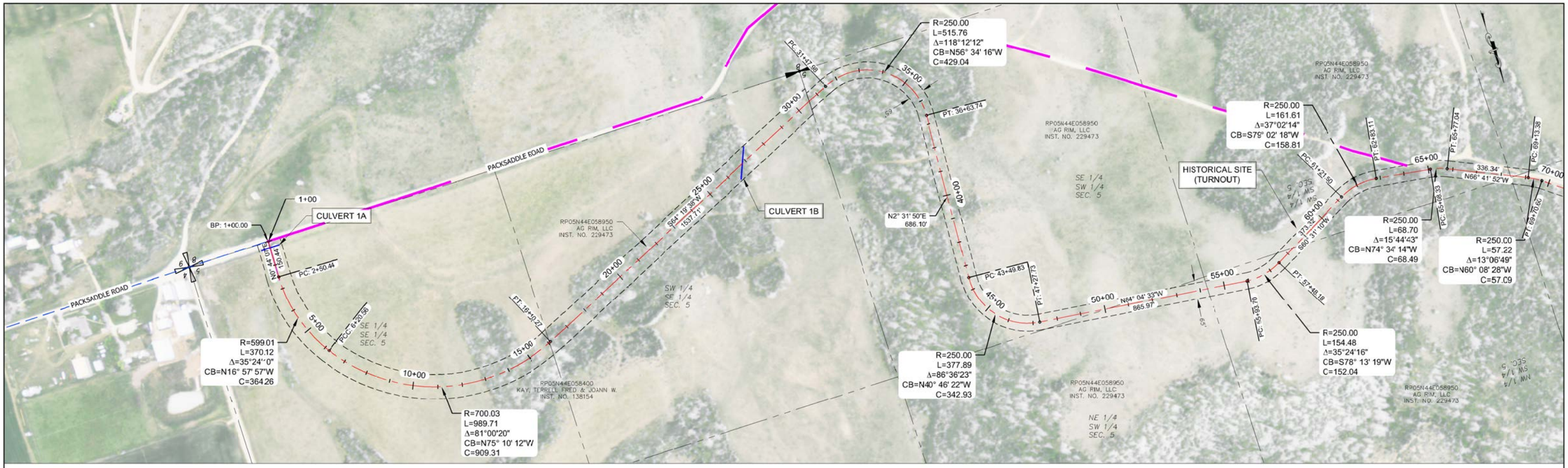

STA: 1+00 TO 57+00

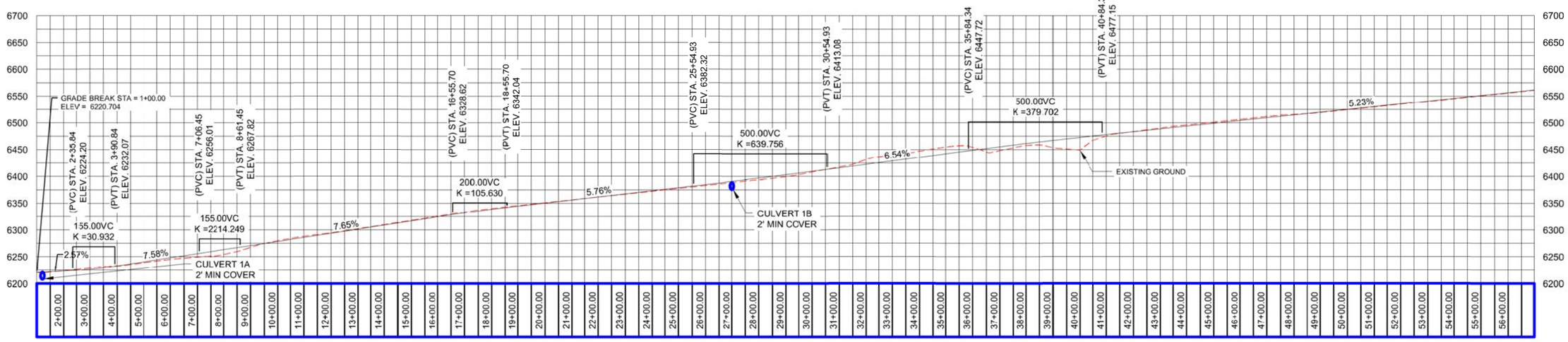

COUNTY ROAD TO BE REALIGNED
EXISTING COUNTY ROAD
TETON VALLEY SCENIC PARKWAY

HORIZONTAL SCALE
(22x34) 1"=200'
(11x17) 1"=400'
0 200' 400'

PLAN & PROFILE

PRELIMINARY
PROPOSED CL ALIGNMENT

epic ENGINEERING

BENCHMARK LAND SURVEYING

TETON VALLEY SCENIC PARKWAY
T. 5N. & 6N., R. 44 E.B.M. AND T. 6 N., R. 43 E.B.M.

DATE:	5-28-2014
DESIGN:	T.D.M./T.R.M
DRAWN:	T.D.M./T.R.M
PROJECT NO.	14076
REVISION:	

789 NORTH 450 EAST
FIRTH, IDAHO 83236
tmeppen@gmail.com

SHEET 3 OF 10

PROFESSIONAL ENGINEER REGISTERED 12136 6/18/15 STATE OF IDAHO ADAM J. HUFF

TETON VALLEY SCENIC PARKWAY.dwg

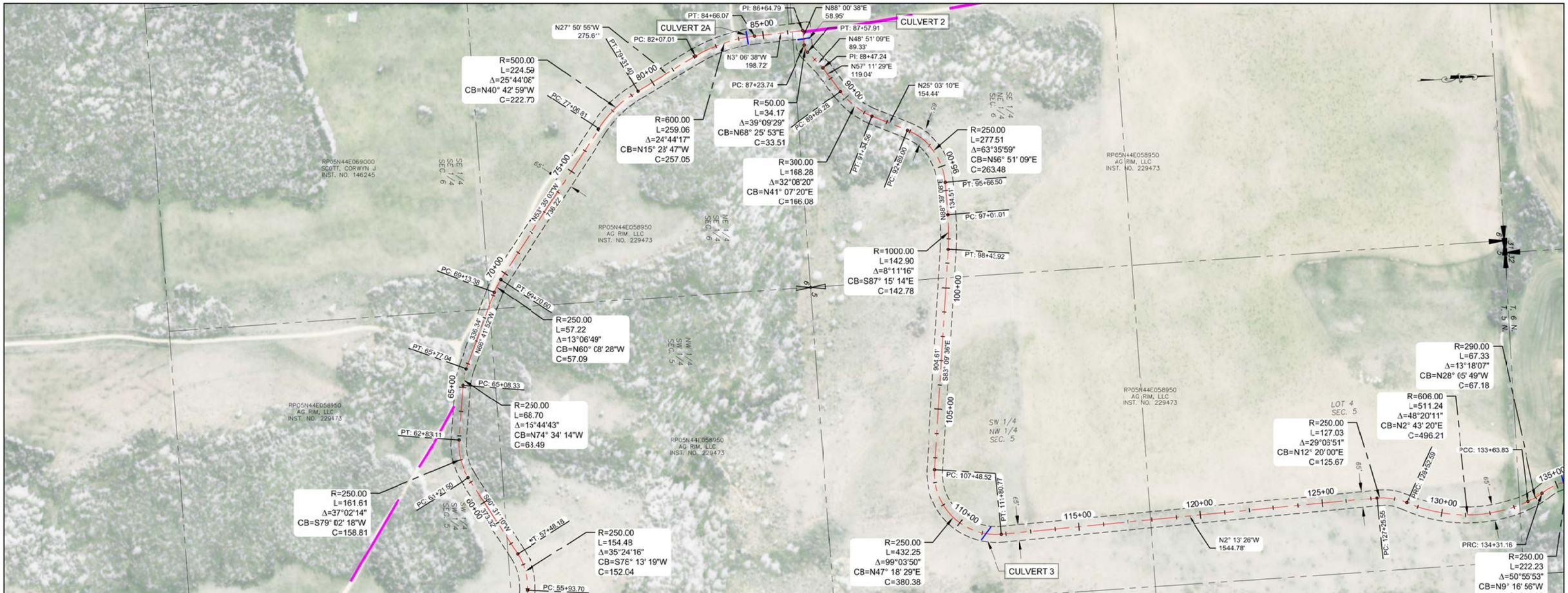

STA: 56+00 TO 113+00

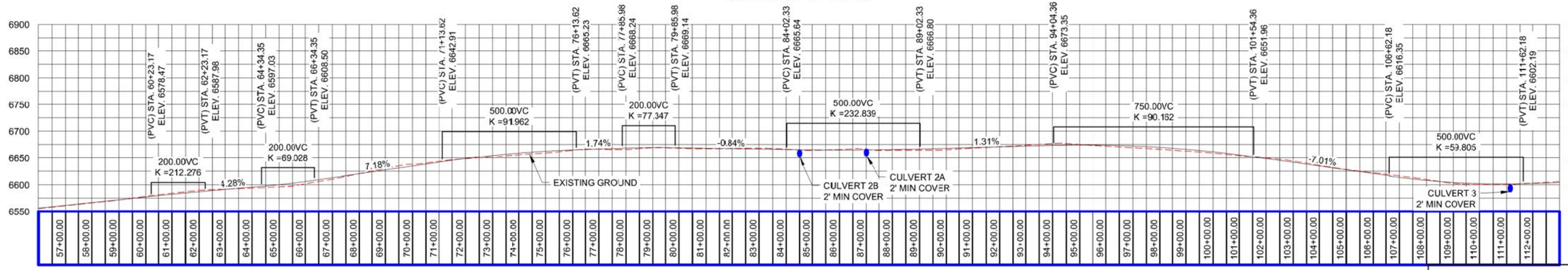

COUNTY ROAD TO BE REALIGNED
EXISTING COUNTY ROAD
TETON VALLEY SCENIC PARKWAY

HORIZONTAL SCALE
(22x34) 1"=200'
(11x17) 1"=400'
0 200' 400'

PLAN & PROFILE

PRELIMINARY
PROPOSED CL ALIGNMENT

epic ENGINEERING

BENCHMARK LAND SURVEYING

TETON VALLEY SCENIC PARKWAY
T. 5N. & 6N., R. 44 E.B.M. AND T. 6 N., R. 43 E.B.M.

DATE: 5-28-2014
DESIGN: T.D.M./T.R.M
DRAWN: T.D.M./T.R.M
PROJECT NO. 14076
REVISION:

789 NORTH 450 EAST
FIRTH, IDAHO 83236
tmeppen@gmail.com

SHEET 4 OF 10

PROFESSIONAL ENGINEER REGISTERED 12136 6/18/15 STATE OF IDAHO ADAM J. HUFF

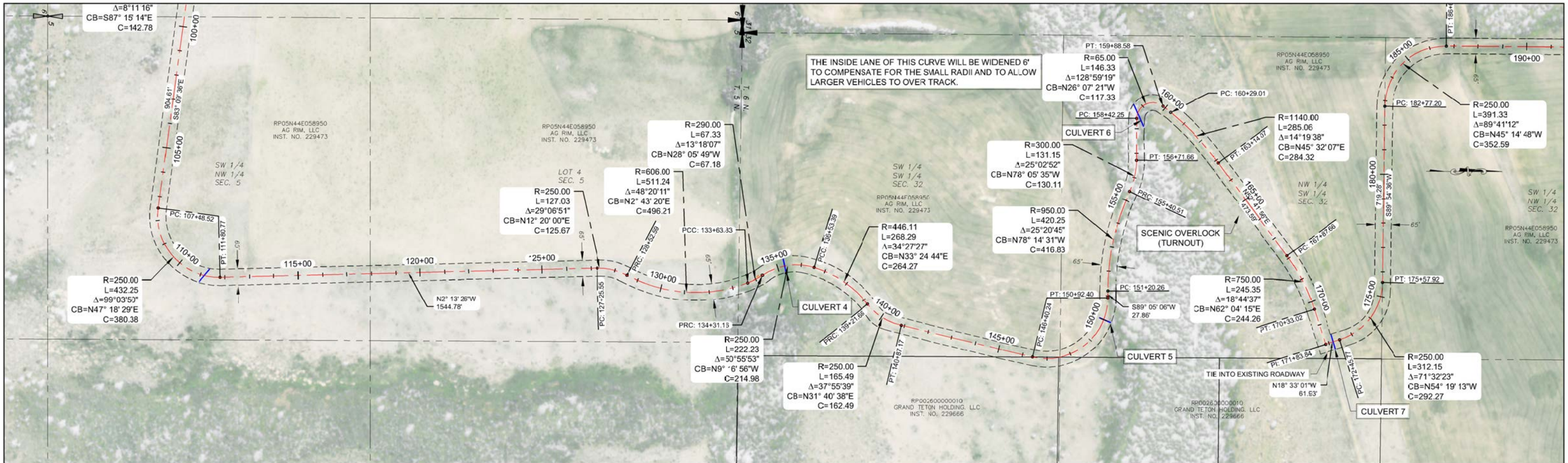

STA: 112+00 TO 169+00

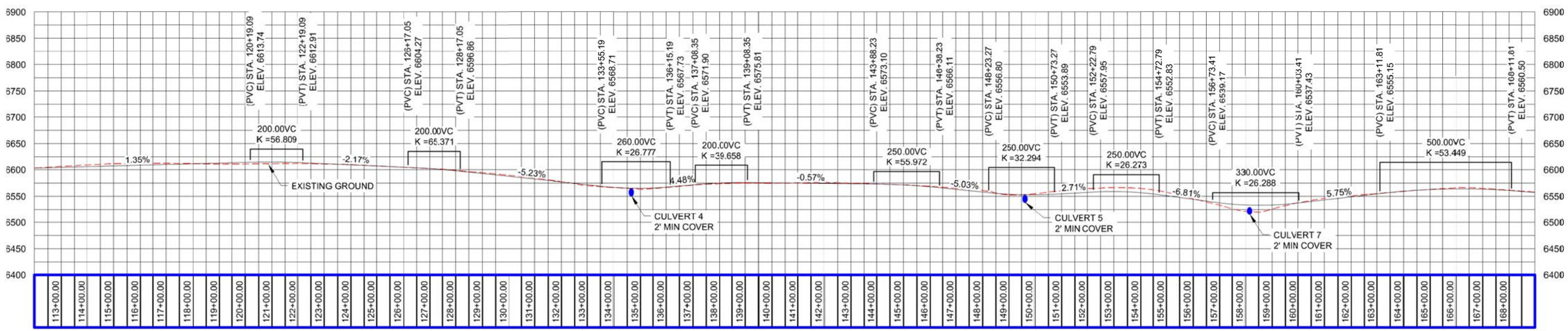

TETON VALLEY SCENIC PARKWAY.dwg

COUNTY ROAD TO BE REALIGNED
EXISTING COUNTY ROAD
TETON VALLEY SCENIC PARKWAY

HORIZONTAL SCALE
(22x34) 1"=200'
(11x17) 1"=400'
0 200' 400'

PLAN & PROFILE

PRELIMINARY
PROPOSED CL ALIGNMENT

epic ENGINEERING

BENCHMARK LAND SURVEYING

TETON VALLEY SCENIC PARKWAY
T. 5N. & 6N., R. 44 E.B.M. AND T. 6 N., R. 43 E.B.M.

DATE: 5-28-2014
DESIGN: T.D.M./T.R.M
DRAWN: T.D.M./T.R.M
PROJECT NO. 14076
REVISION:

789 NORTH 450 EAST
FIRTH, IDAHO 83236
tmeppen@gmail.com

SHEET 5 OF 10

PROFESSIONAL ENGINEER REGISTERED 12136 6/18/15 STATE OF IDAHO ADAM J. HUFF

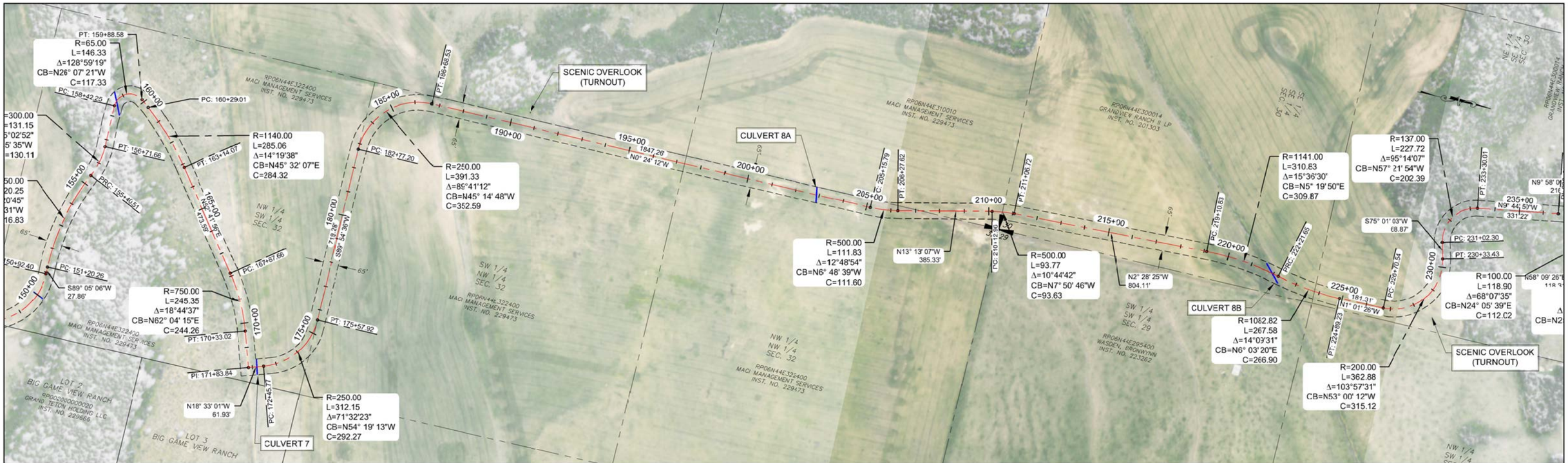

STA: 168+70 TO 224+60

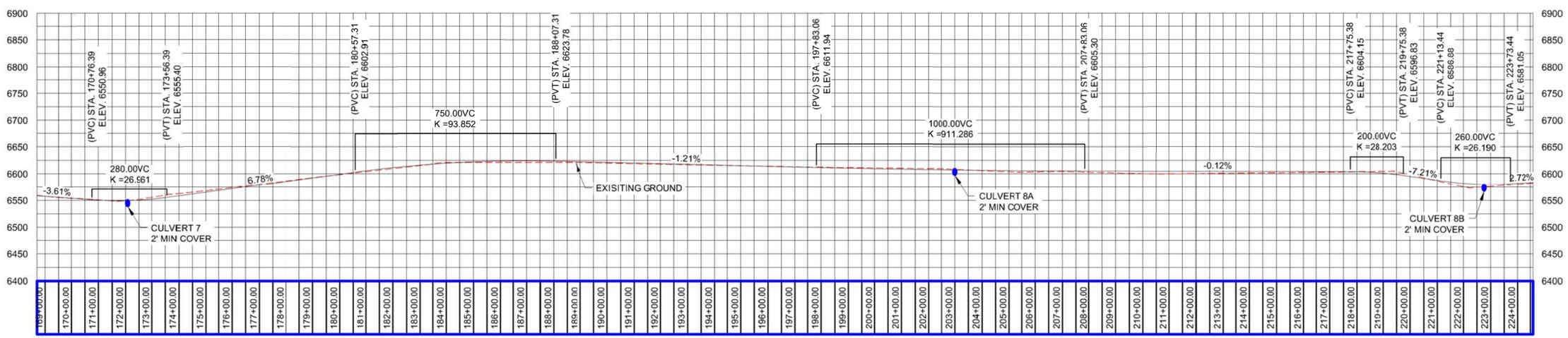

TETON VALLEY SCENIC PARKWAY.dwg

COUNTY ROAD TO BE REALIGNED
EXISTING COUNTY ROAD
TETON VALLEY SCENIC PARKWAY

HORIZONTAL SCALE
(22x34) 1"=200'
(11x17) 1"=400'
0 200' 400'

PLAN & PROFILE

PRELIMINARY
PROPOSED CL ALIGNMENT

epic ENGINEERING

BENCHMARK LAND SURVEYING

TETON VALLEY SCENIC PARKWAY
T. 5N. & 6N., R. 44 E.B.M. AND T. 6 N., R. 43 E.B.M.

DATE: 5-28-2014
DESIGN: T.D.M./T.R.M
DRAWN: T.D.M./T.R.M
PROJECT NO. 14076
REVISION:

789 NORTH 450 EAST
FIRTH, IDAHO 83236
tmeppen@gmail.com

SHEET 6 OF 10

PROFESSIONAL ENGINEER
REGISTERED
12136
6/18/15
STATE OF IDAHO
ADAM J. HUFF

TETON VALLEY SCENIC PARKWAY.dwg

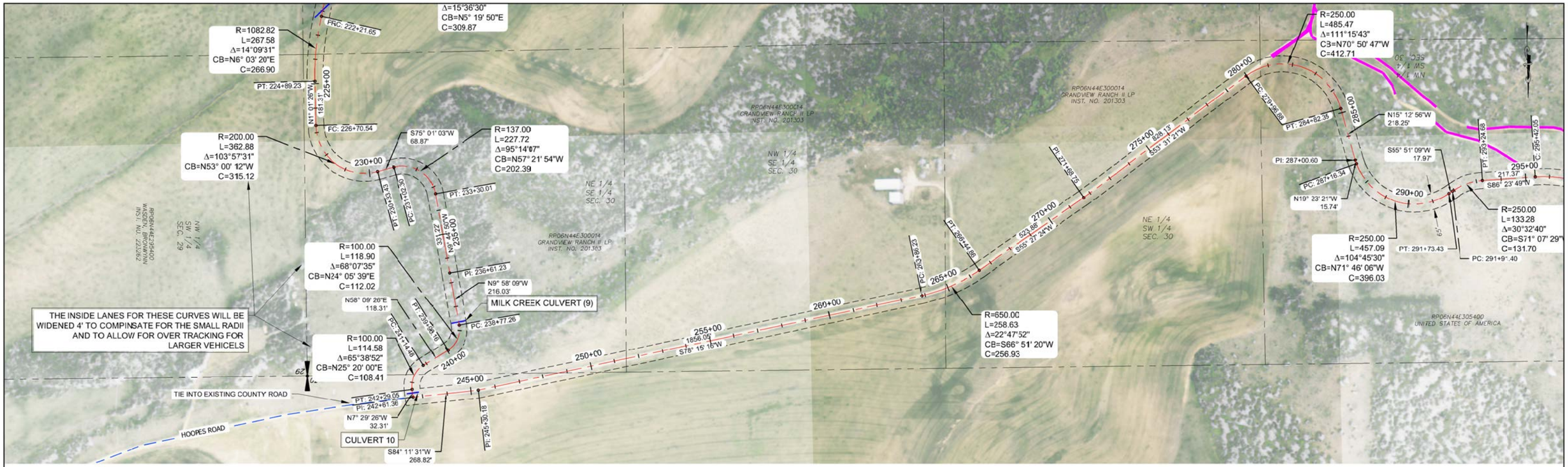

STA: 224+00 TO 281+00

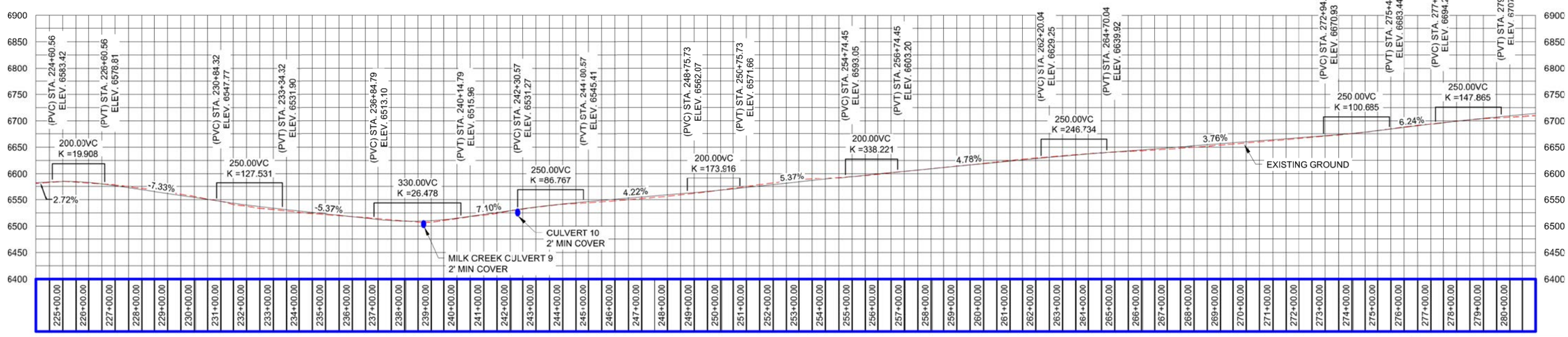

COUNTY ROAD TO BE REALIGNED
EXISTING COUNTY ROAD
TETON VALLEY SCENIC PARKWAY

HORIZONTAL SCALE
(22x34) 1"=200'
(11x17) 1"=400'
0 200' 400'

PLAN & PROFILE

PRELIMINARY
PROPOSED CL ALIGNMENT

epic ENGINEERING

BENCHMARK LAND SURVEYING

TETON VALLEY SCENIC PARKWAY
T. 5N. & 6N., R. 44 E.B.M. AND T. 6 N., R. 43 E.B.M.

DATE:	5-28-2014
DESIGN:	T.D.M./T.R.M
DRAWN:	T.D.M./T.R.M
PROJECT NO.	14076
REVISION:	

789 NORTH 450 EAST
FIRTH, IDAHO 83236
tmeppen@gmail.com

SHEET 7 OF 10

PROFESSIONAL ENGINEER REGISTERED 12136 6/18/15 STATE OF IDAHO ADAM J. HUFF

TETON VALLEY SCENIC PARKWAY.dwg

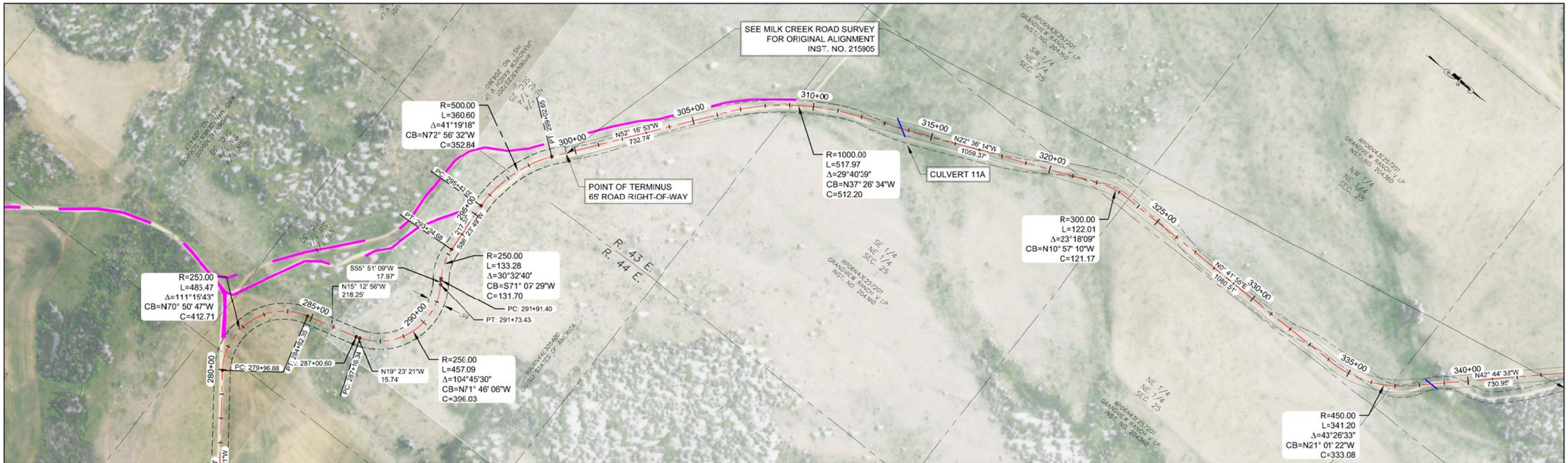

STA: 280+00 TO 337+00

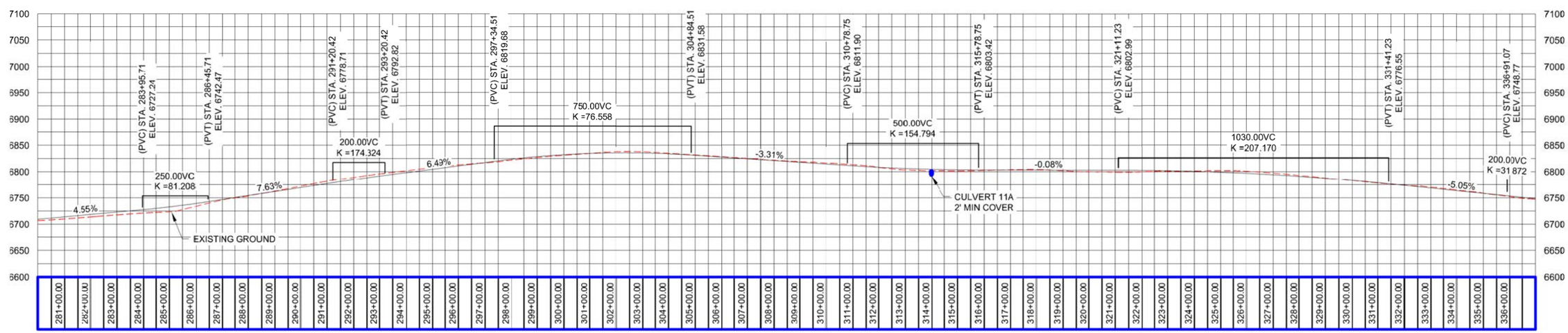

COUNTY ROAD TO BE REALIGNED
EXISTING COUNTY ROAD
TETON VALLEY SCENIC PARKWAY

HORIZONTAL SCALE
(22x34) 1"=200'
(11x17) 1"=400'
0 200' 400'

PLAN & PROFILE

PRELIMINARY
PROPOSED CL ALIGNMENT

epic ENGINEERING

BENCHMARK LAND SURVEYING

TETON VALLEY SCENIC PARKWAY
T. 5N. & 6N., R. 44 E.B.M. AND T. 6 N., R. 43 E.B.M.

DATE: 5-28-2014
DESIGN: T.D.M./T.R.M.
DRAWN: T.D.M./T.R.M.
PROJECT NO. 14076
REVISION:

789 NORTH 450 EAST
FIRTH, IDAHO 83236
tmeppen@gmail.com

SHEET 8 OF 10

PROFESSIONAL ENGINEER REGISTERED 12138 6/18/15 STATE OF IDAHO ADAM J. HUFF

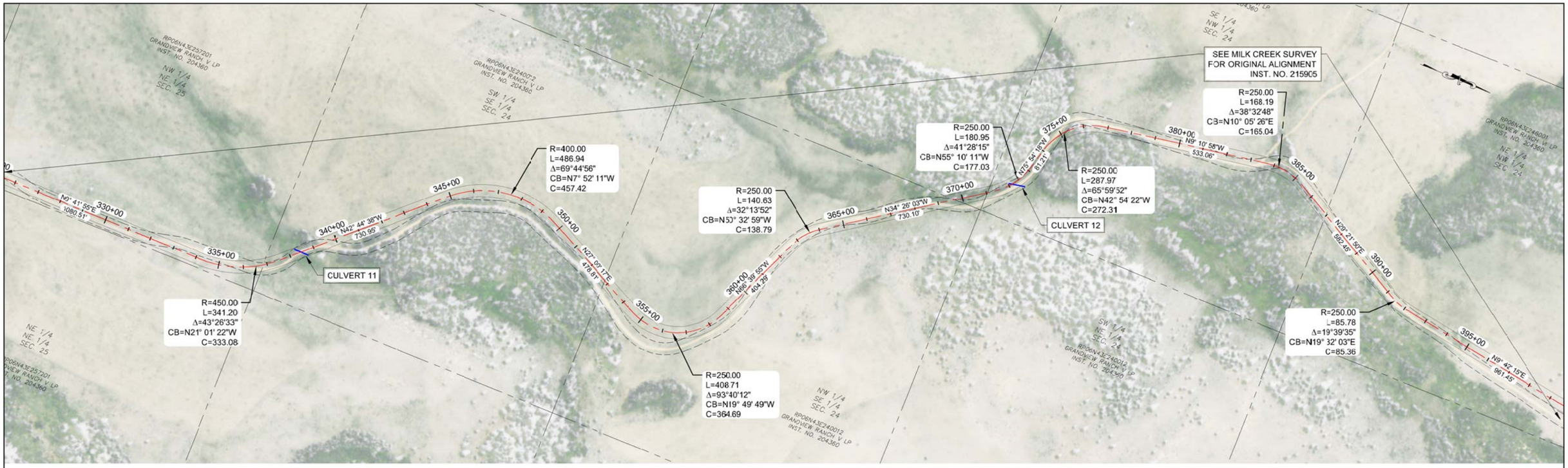

STA: 336+00 TO 393+00

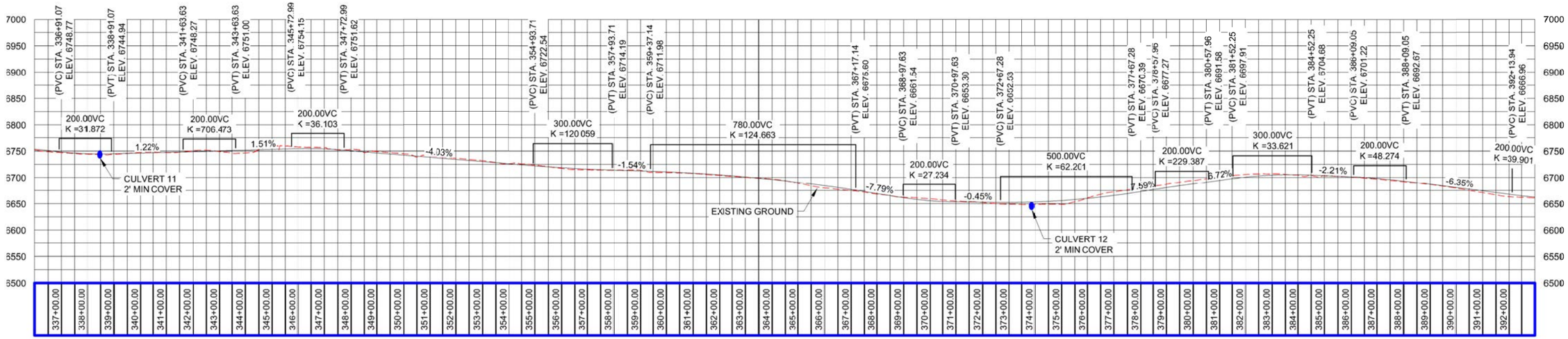

TETON VALLEY SCENIC PARKWAY w Stamp.dwg

COUNTY ROAD TO BE REALIGNED
EXISTING COUNTY ROAD
TETON VALLEY SCENIC PARKWAY

HORIZONTAL SCALE
(22x34) 1"=200'
(11x17) 1"=400'
0 200' 400'

PLAN & PROFILE

PRELIMINARY
PROPOSED CL ALIGNMENT

epic ENGINEERING

BENCHMARK LAND SURVEYING

TETON VALLEY SCENIC PARKWAY
T. 5N. & 6N., R. 44 E.B.M. AND T. 6 N., R. 43 E.B.M.

DATE: 5-28-2014
DESIGN: T.D.M./T.R.M
DRAWN: T.D.M./T.R.M
PROJECT NO. 14076
REVISION:

789 NORTH 450 EAST
FIRTH, IDAHO 83236
tmeppen@gmail.com

SHEET 9 OF 10

PROFESSIONAL ENGINEER REGISTERED 12136 6/18/15 STATE OF IDAHO ADAM J. HUFF

TETON VALLEY SCENIC PARKWAY w Stamp.dwg

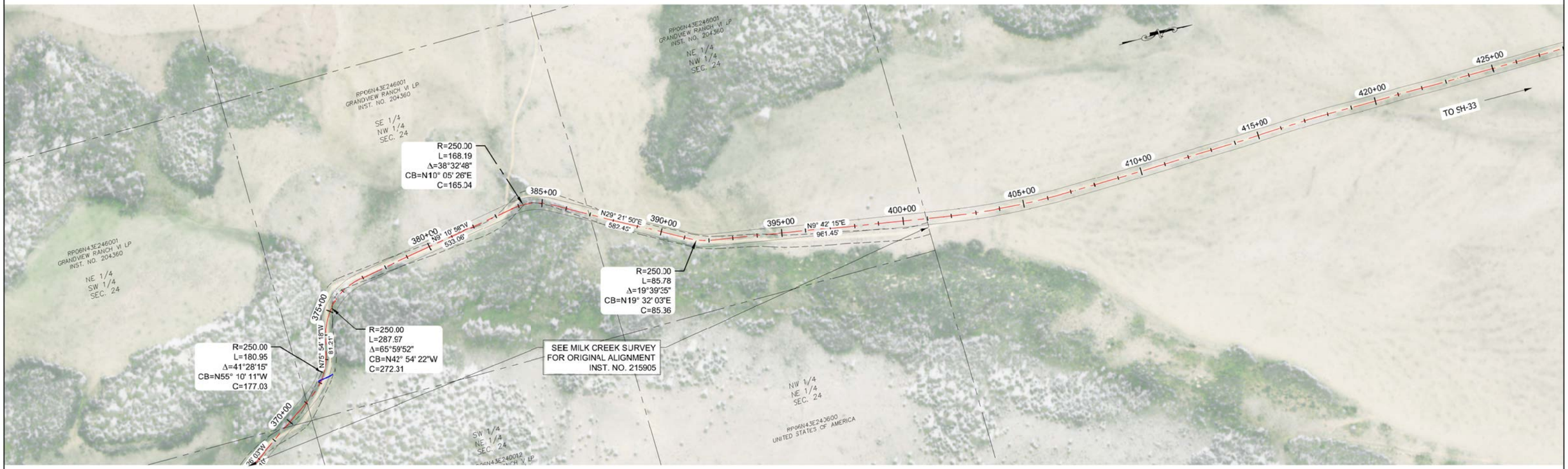

STA: 392+30 TO 404+50

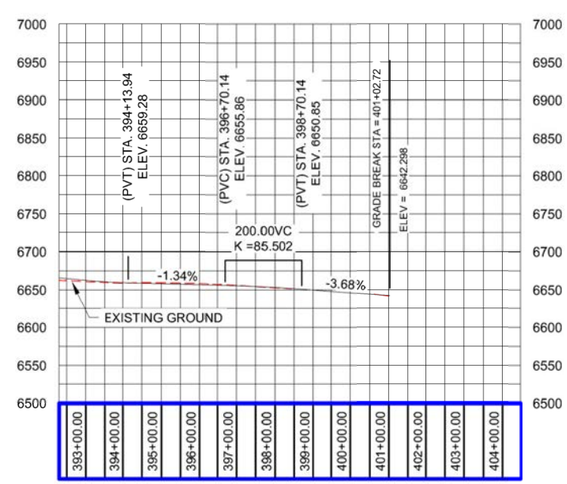

COUNTY ROAD TO BE REALIGNED
EXISTING COUNTY ROAD
TETON VALLEY SCENIC PARKWAY

HORIZONTAL SCALE
(22x34) 1"=200'
(11x17) 1"=400'
0 200' 400'

PLAN & PROFILE

PRELIMINARY
PROPOSED CL ALIGNMENT

epic ENGINEERING

BENCHMARK LAND SURVEYING

TETON VALLEY SCENIC PARKWAY
T. 5N. & 6N., R. 44 E.B.M. AND T. 6 N., R. 43 E.B.M.

DATE: 5-28-2014
DESIGN: T.D.M./T.R.M
DRAWN: T.D.M./T.R.M
PROJECT NO. 14076
REVISION:

789 NORTH 450 EAST
FIRTH, IDAHO 83236
tmeppen@gmail.com

SHEET 10 OF 10

PROFESSIONAL ENGINEER REGISTERED 12136 6/18/15 STATE OF IDAHO ADAM J. HUFF