BENCHMARK
LAND SURVEYING

drewmep@gmail.com 789 N. 450 E. Firth, Idaho, 83236 208.313.4267

# Exhibit A

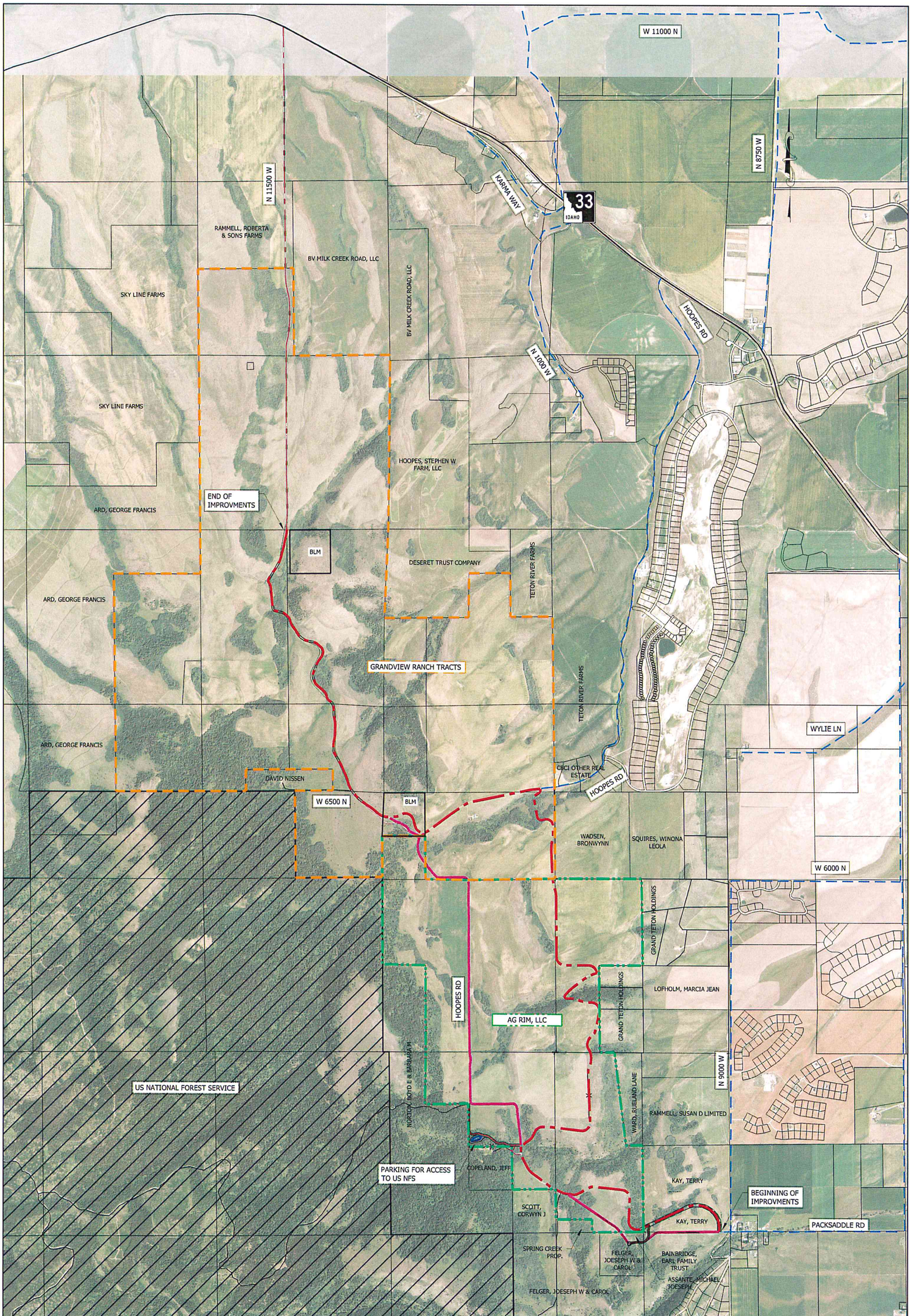


LEGEND

- ROAD TO BE RELOCATED
- EXISTING COUNTY ROAD
- TETON VALLEY SCENIC PARKWAY
- US NATIONAL FOREST SERVICE ROAD

PROJECT OVERVIEW MAP

HORIZONTAL SCALE

0 325 650 1300

(22x34) 1"=1300'
(11x17) 1"=2600'

BENCHMARK LAND SURVEYING

TETON VALLEY SCENIC PARKWAY

T. 5N. & 6N., R. 44 E.B.M. AND T. 6 N., R. 43 E.B.M.

SHEET 1 OF 1

DATE:
DESIGN:
DRAWN:
PROJECT NO.
REVISION:

789 NORTH 450 EAST
FIRTH, IDAHO 83236
tmeppen@gmail.com

BENCHMARK
LAND SURVEYING

drewmep@gmail.com 789 N. 450 E. Firth, Idaho, 83236 208.313.4267

# Exhibit B

# TETON VALLEY SCENIC PARKWAY

## PRELIMINARY REALIGNMENT

IDAHO - Counties

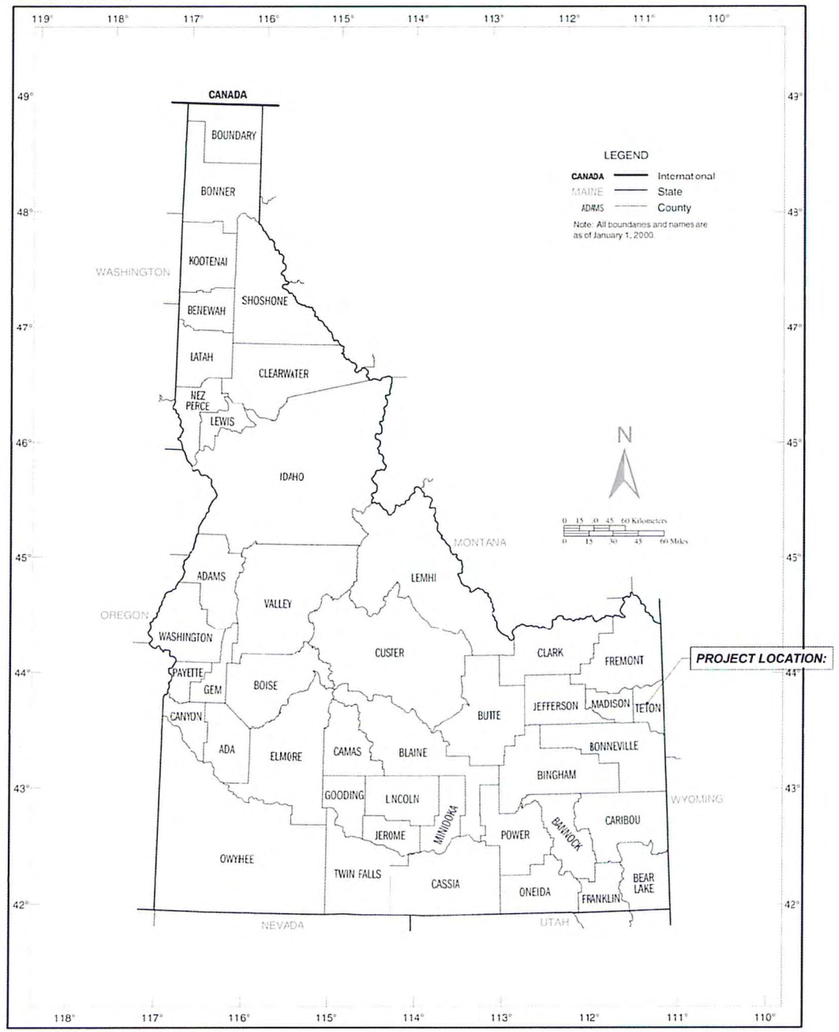


U.S. Census Bureau, Census 2000

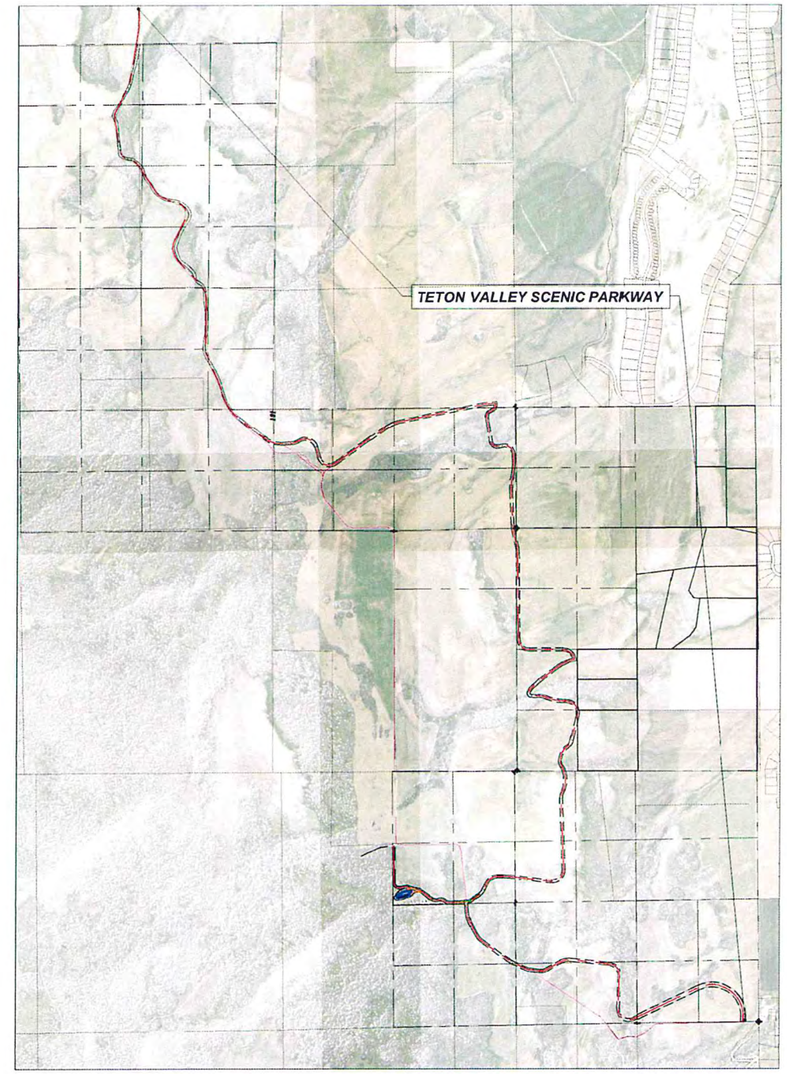


PROFESSIONAL ENGINEER REGISTERED 12138 6/18/15 STATE OF IDAHO ADAM J. HUFF

epic ENGINEERING

BENCHMARK LAND SURVEYING

*HORIZONTAL SCALE*

(22x34) 1"=200'
(11x17) 1"=400'

0 200' 400'

*VERTICAL SCALE*

(22x34) 1"=100'
(11x17) 1"=200'

0 100' 200'

| SHEET INDEX | |
|---|---|
| 2 | TYPICAL SECTION & CULVERT TABLE |
| 3 -10 | ROADWAY PLANS |

| | |
|---|---|
| DATE: | 5-28-2014 |
| DESIGN: | T.D.M./T.R.M. |
| DRAWN: | T.D.M./T.R.M. |
| PROJECT NO. | 14076 |
| REVISION: | |

789 NORTH 450 EAST
FIRTH, IDAHO 83236
tmeppen@gmail.com

TETON VALLEY SCENIC PARKWAY.dwg

## TETON SCENIC PARKWAY TYPICAL SECTION
(PER COUNTY ENGINEER)

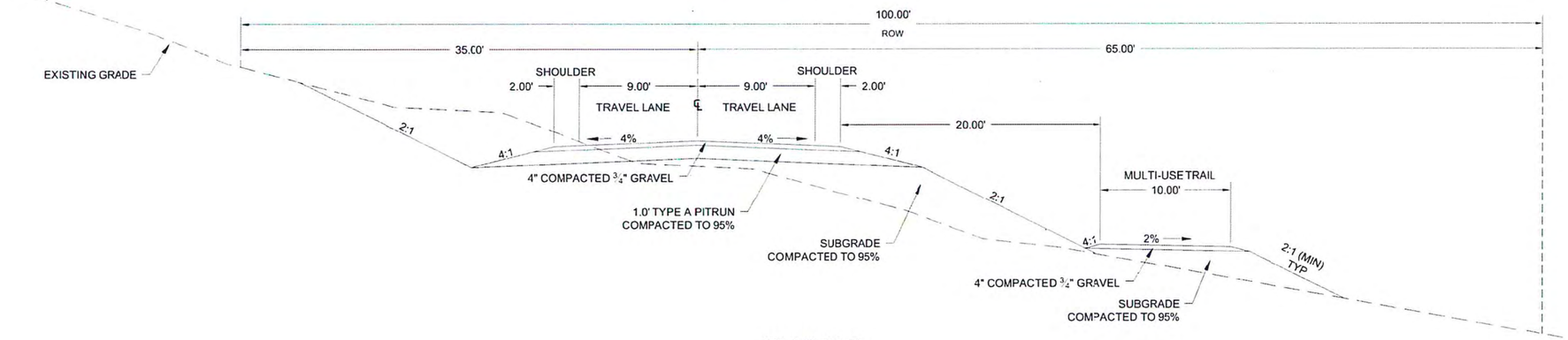


STA. 1+00 TO 3+49

## TETON SCENIC PARKWAY TYPICAL SECTION
(PER COUNTY ENGINEER)

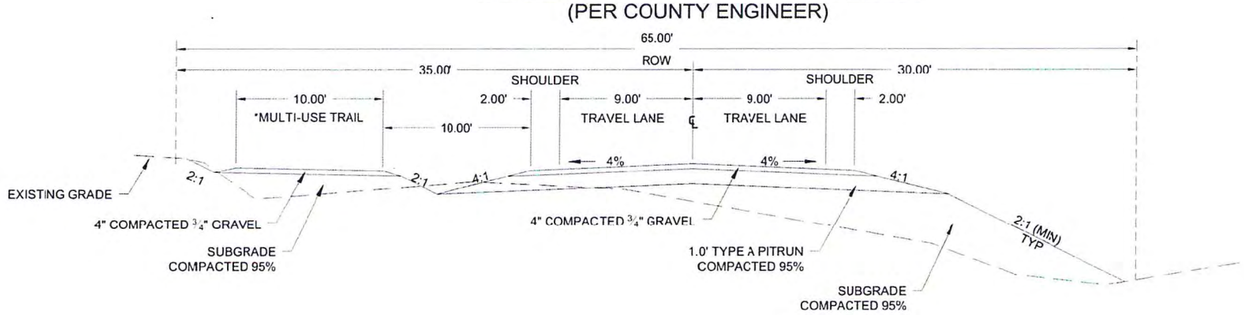


*STA. 3+49 TO 215+00 (LT)
*STA. 215+00 TO 400+00 (RT)

**Table 2. Recommended culvert sizing for each culvert**

| | Recommended Sizing and Flows for Respective Storm Events | | | | | |
|---|---|---|---|---|---|---|
| | 10 Year Storm Flow | | | 25 Year Storm Flow | | |
| Culvert | Flow Needed (CFS) | Size (in) | Flared End (CFS) | Flow Needed (CFS) | Size (in) | Flared End (CFS) |
| 1A | 3.94 | 18 | 11.2 | - | - | - |
| 1B | 10.86 | 24 | 22.9 | - | - | - |
| 1C | 5.94 | 18 | 11.2 | - | - | - |
| 2A | 2.16 | 18 | 11.2 | - | - | - |
| 2B | 14.73 | 36 | 63.2 | - | - | - |
| 3 | 17.64 | 24 | 22.9 | - | - | - |
| 4 | 27.97 | 30 | 40.1 | - | - | - |
| 5 | 3.1 | 18 | 11.2 | - | - | - |
| 6 | 18.29 | 48 | 129.7 | - | - | - |
| 7 | - | 18 | 11.2 | - | - | - |
| 8A | 9.11 | 24 | 29.9 | - | - | - |
| 8B | 15 | 36 | 63.2 | - | - | - |
| 9 | - | - | - | 26.78 | 54 | 174.1 |
| 10 | - | 18 | 11.2 | - | - | - |
| 11A | 11.95 | 48 | 129.7 | - | - | - |
| 11B | 32.84 | 36 | 63.2 | - | - | - |
| 12 | 60.34 | 36 | 63.2 | - | - | - |

PROFESSIONAL ENGINEER REGISTERED 12138 6/18/15 STATE OF IDAHO ADAM J. HUFF

COUNTY ROAD TO BE REALIGNED
EXISTING COUNTY ROAD
TETON VALLEY SCENIC PARKWAY

HORIZONTAL SCALE
(22x34) 1"=200'
(11x17) 1"=400'
0 200' 400'

TYPICAL SECTION

PROPOSED CL ALIGNMENT

PRELIMINARY

epic ENGINEERING

BENCHMARK LAND SURVEYING

TETON VALLEY SCENIC PARKWAY
T. 5N. & 6N., R. 44 E.B.M. AND T. 6 N., R. 43 E.B.M.

DATE: 5-28-2014
DESIGN: T.D.M./T.R.M.
DRAWN: T.D.M./T.R.M.
PROJECT NO. 14076
REVISION:

789 NORTH 450 EAST
FIRTH, IDAHO 83236
tmeppen@gmail.com

SHEET 2 OF 10

TETON VALLEY SCENIC PARKWAY.dwg

TETON VALLEY SCENIC PARKWAY.dwg

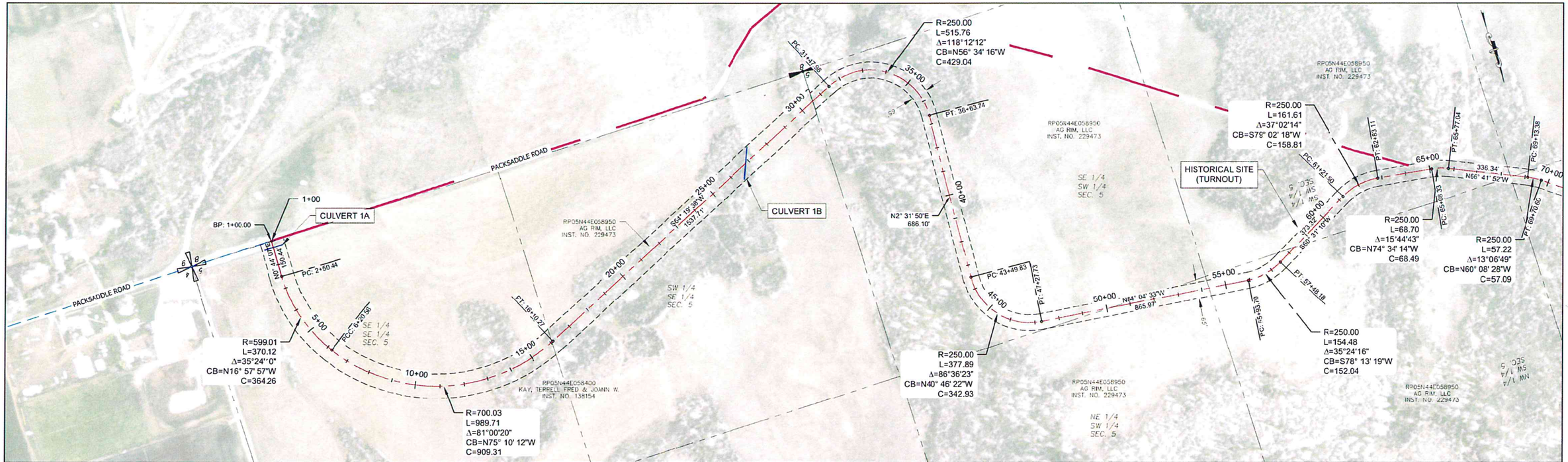


## STA: 1+00 TO 57+00

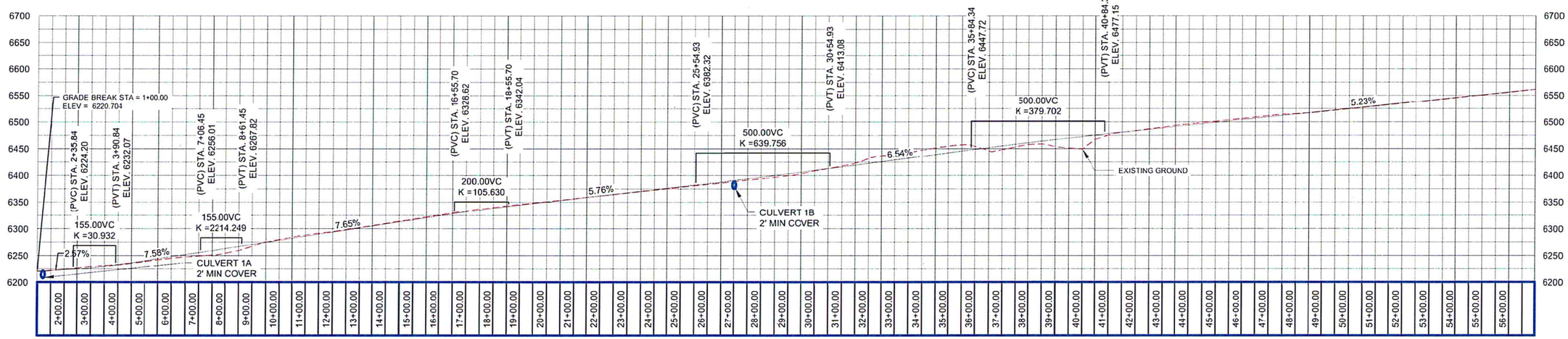


COUNTY ROAD TO BE REALIGNED
EXISTING COUNTY ROAD
TETON VALLEY SCENIC PARKWAY

HORIZONTAL SCALE
(22x34) 1"=200'
(11x17) 1"=400'
0 200' 400'

PLAN & PROFILE

PRELIMINARY
PROPOSED CL ALIGNMENT

epic ENGINEERING

BENCHMARK LAND SURVEYING

TETON VALLEY SCENIC PARKWAY
T. 5N. & 6N., R. 44 E.B.M. AND T. 6 N., R. 43 E.B.M.

| | |
|---|---|
| DATE: | 5-28-2014 |
| DESIGN: | T.D.M./T.R.M. |
| DRAWN: | T.D.M./T.R.M. |
| PROJECT NO. | 14076 |
| REVISION: | |

789 NORTH 450 EAST
FIRTH, IDAHO 83236
tmeppen@gmail.com

SHEET 3 OF 10

PROFESSIONAL ENGINEER REGISTERED
12136
6/18/15
STATE OF IDAHO
ADAM J. HUFF

TETON VALLEY SCENIC PARKWAY.dwg

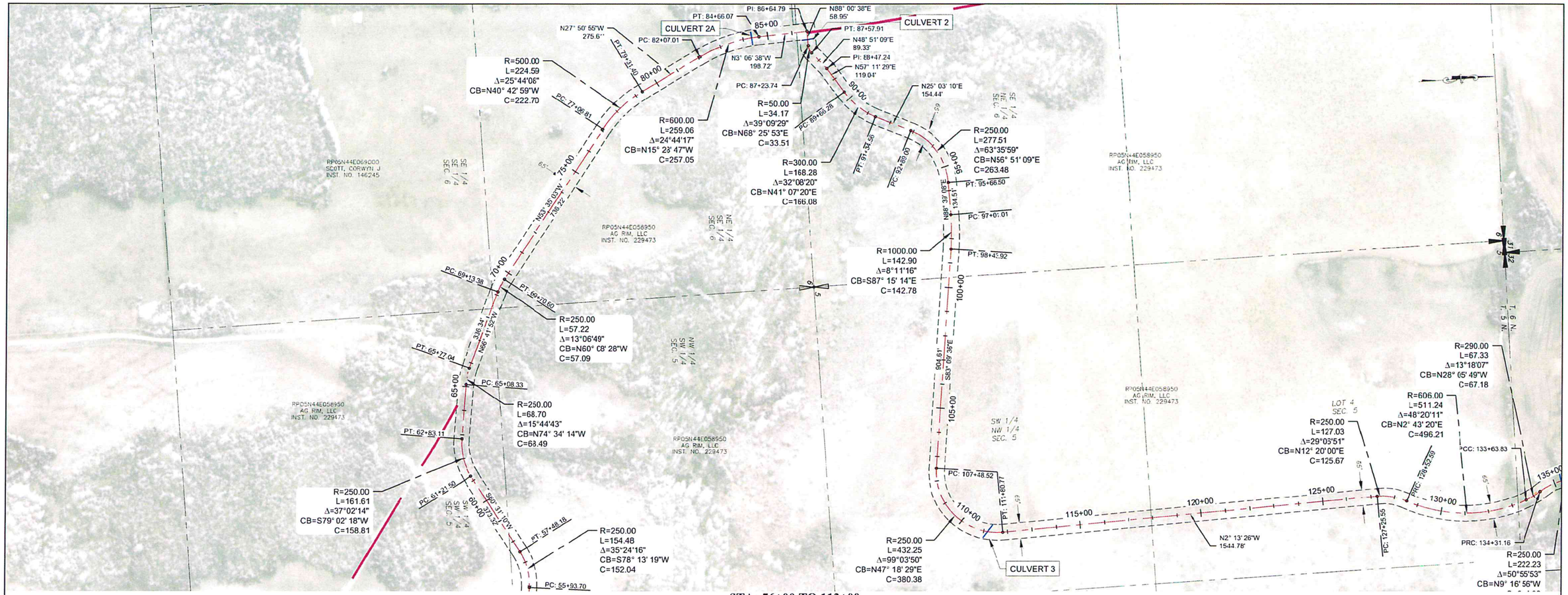


## STA: 56+00 TO 113+00

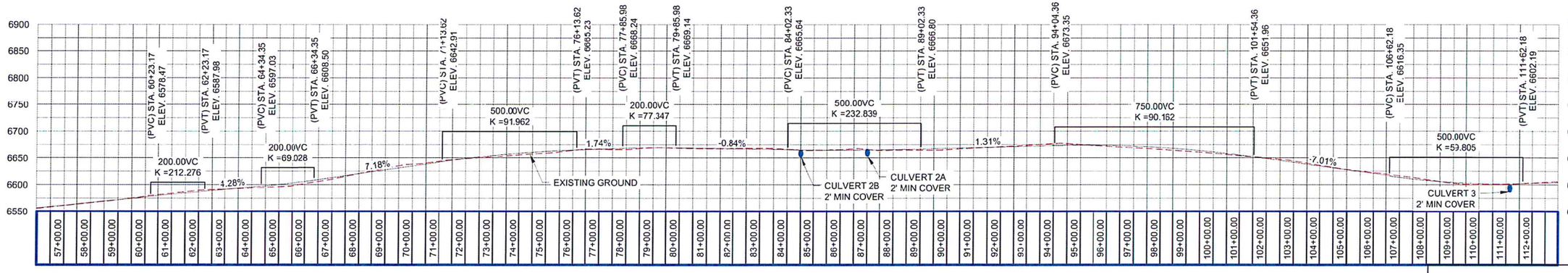


COUNTY ROAD TO BE REALIGNED
EXISTING COUNTY ROAD
TETON VALLEY SCENIC PARKWAY

HORIZONTAL SCALE
(22x34) 1"=200'
(11x17) 1"=400'
0 200' 400'

PLAN & PROFILE

PRELIMINARY
PROPOSED CL ALIGNMENT

epic ENGINEERING

BENCHMARK LAND SURVEYING

TETON VALLEY SCENIC PARKWAY
T. 5N. & 6N., R. 44 E.B.M. AND T. 6 N., R. 43 E.B.M.

DATE: 5-28-2014
DESIGN: T.D.M./T.R.M.
DRAWN: T.D.M./T.R.M.
PROJECT NO. 14076
REVISION:

789 NORTH 450 EAST
FIRTH, IDAHO 83236
tmepper@gmail.com

SHEET 4 OF 10

PROFESSIONAL ENGINEER REGISTERED 12136 6/18/15 STATE OF IDAHO ADAM J. HUFF

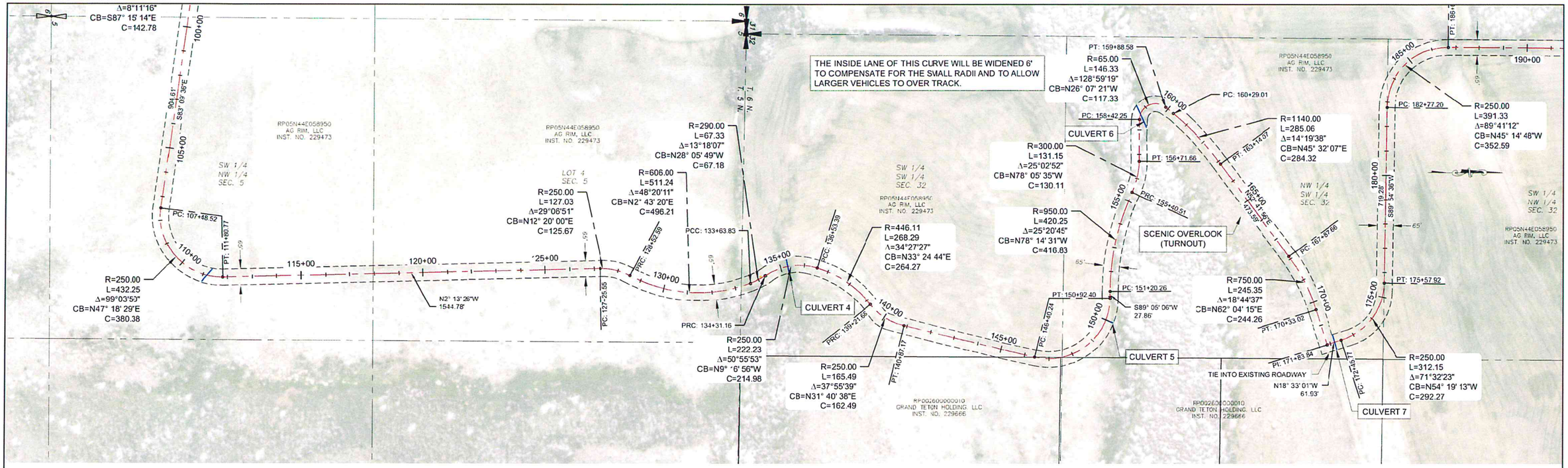


**STA: 112+00 TO 169+00**

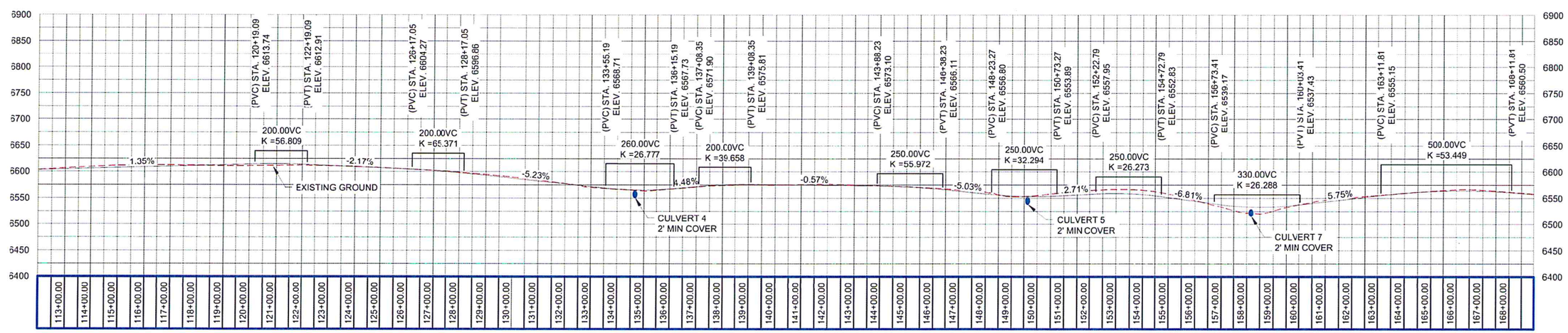


TETON VALLEY SCENIC PARKWAY.dwg

COUNTY ROAD TO BE REALIGNED
EXISTING COUNTY ROAD
TETON VALLEY SCENIC PARKWAY

HORIZONTAL SCALE
(22x34) 1"=200'
(11x17) 1"=400'
0 200' 400'

PLAN & PROFILE

PRELIMINARY
PROPOSED CL ALIGNMENT

epic ENGINEERING

BENCHMARK LAND SURVEYING

TETON VALLEY SCENIC PARKWAY
T. 5N. & 6N., R. 44 E.B.M. AND T. 6 N., R. 43 E.B.M.

DATE: 5-28-2014
DESIGN: T.D.M./T.R.M.
DRAWN: T.D.M./T.R.M.
PROJECT NO. 14076
REVISION:

789 NORTH 450 EAST
FIRTH, IDAHO 83236
tmeppen@gmail.com

SHEET 5 OF 10

PROFESSIONAL ENGINEER REGISTERED 12136 6/18/15 STATE OF IDAHO ADAM J. HUFF

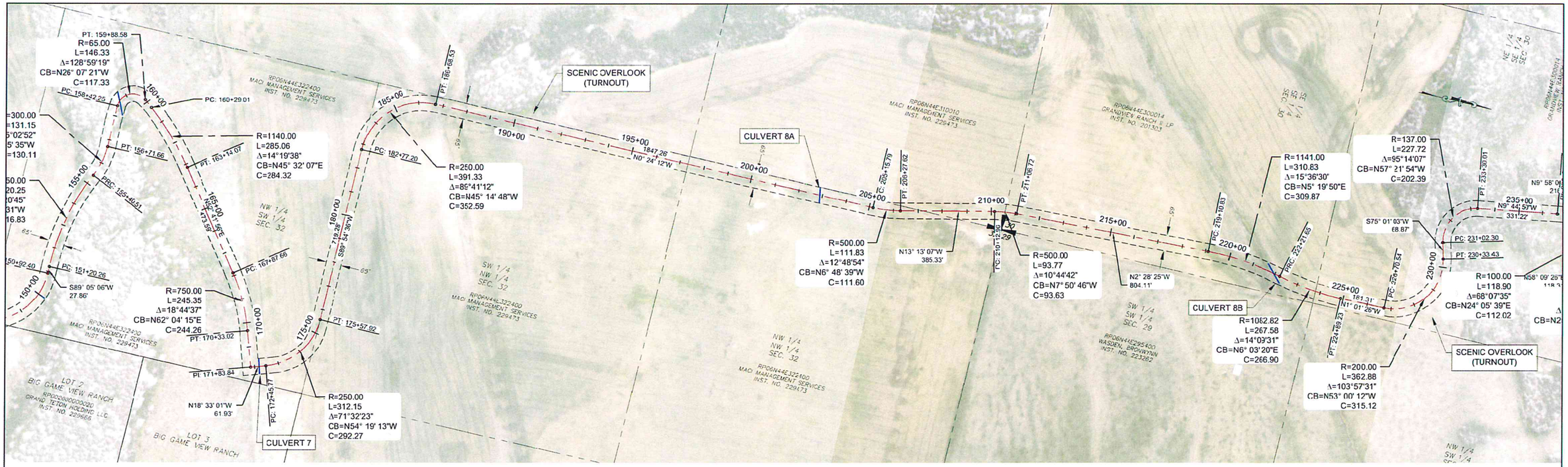


**STA: 168+70 TO 224+60**

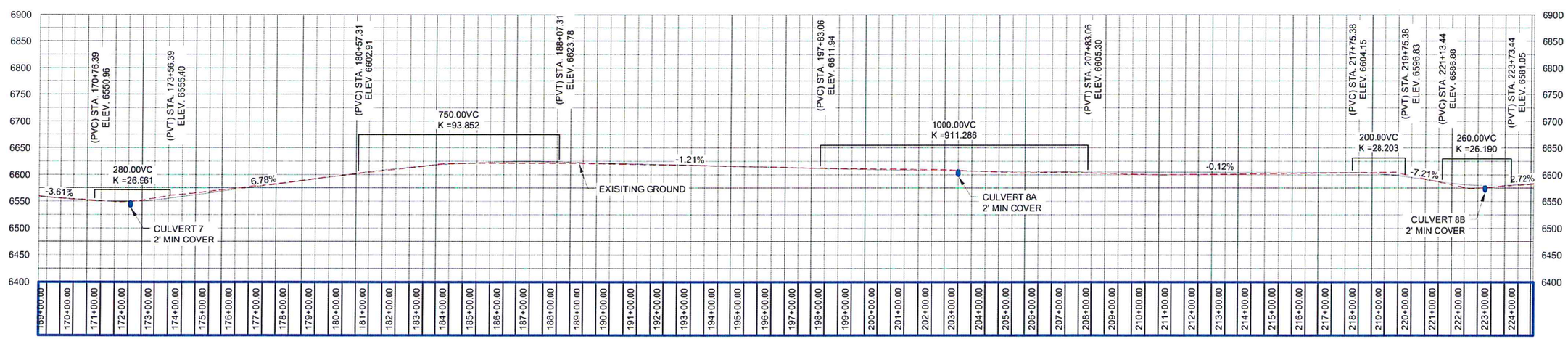


TETON VALLEY SCENIC PARKWAY.dwg

COUNTY ROAD TO BE REALIGNED
EXISTING COUNTY ROAD
TETON VALLEY SCENIC PARKWAY

HORIZONTAL SCALE
(22x34) 1"=200'
(11x17) 1"=400'
0 200' 400'

PLAN & PROFILE

PRELIMINARY
PROPOSED CL ALIGNMENT

epic ENGINEERING

BENCHMARK LAND SURVEYING

TETON VALLEY SCENIC PARKWAY
T. 5N. & 6N., R. 44 E.B.M. AND T. 6 N., R. 43 E.B.M.

DATE: 5-28-2014
DESIGN: T.D.M./T.R.M.
DRAWN: T.D.M./T.R.M.
PROJECT NO. 14076
REVISION:

789 NORTH 450 EAST
FIRTH, IDAHO 83236
tmeppen@gmail.com

SHEET 6 OF 10

PROFESSIONAL ENGINEER REGISTERED 12136 6/18/15 STATE OF IDAHO ADAM J. HUFF

TETON VALLEY SCENIC PARKWAY.dwg

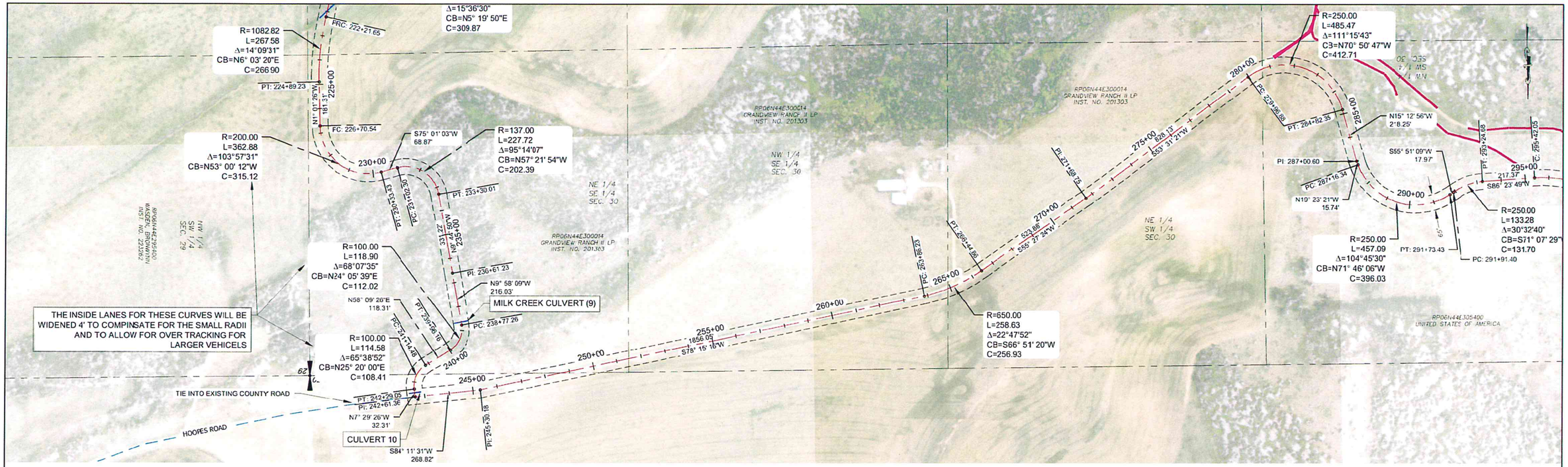


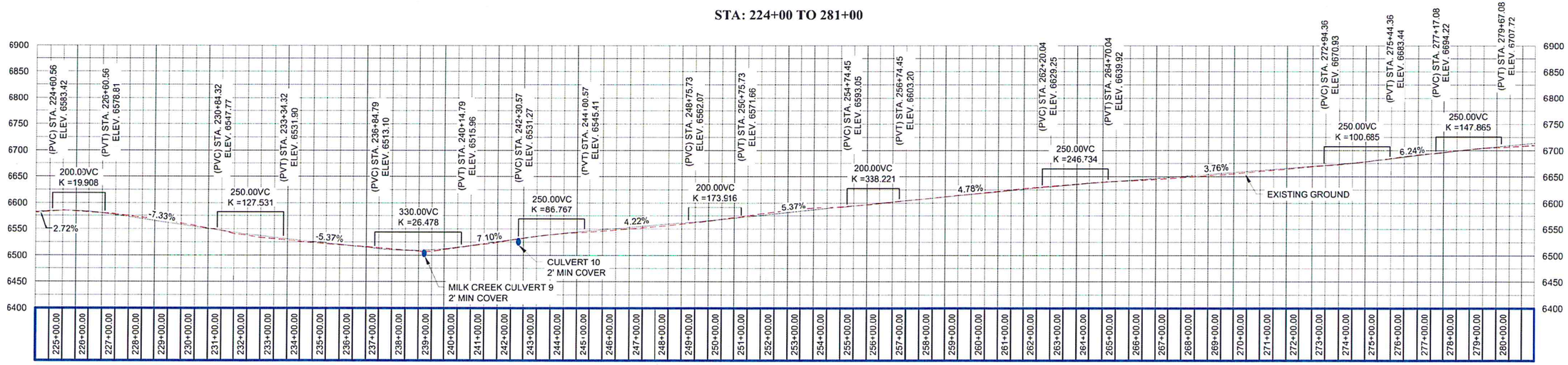


COUNTY ROAD TO BE REALIGNED
EXISTING COUNTY ROAD
TETON VALLEY SCENIC PARKWAY

HORIZONTAL SCALE
(22x34) 1"=200'
(11x17) 1"=400'
0 200' 400'

PLAN & PROFILE

PRELIMINARY
PROPOSED CL ALIGNMENT

epic ENGINEERING

BENCHMARK LAND SURVEYING

TETON VALLEY SCENIC PARKWAY
T. 5N. & 6N., R. 44 E.B.M. AND T. 6 N., R. 43 E.B.M.

| | |
|---|---|
| DATE: | 5-28-2014 |
| DESIGN: | T.D.M./T.R.M |
| DRAWN: | T.D.M./T.R.M |
| PROJECT NO. | 14076 |
| REVISION: | |

789 NORTH 450 EAST
FIRTH, IDAHO 83236
tmeppen@gmail.com

SHEET 7 OF 10

PROFESSIONAL ENGINEER REGISTERED 12136 6/18/15 STATE OF IDAHO ADAM J. HUFF

TETON VALLEY SCENIC PARKWAY.dwg

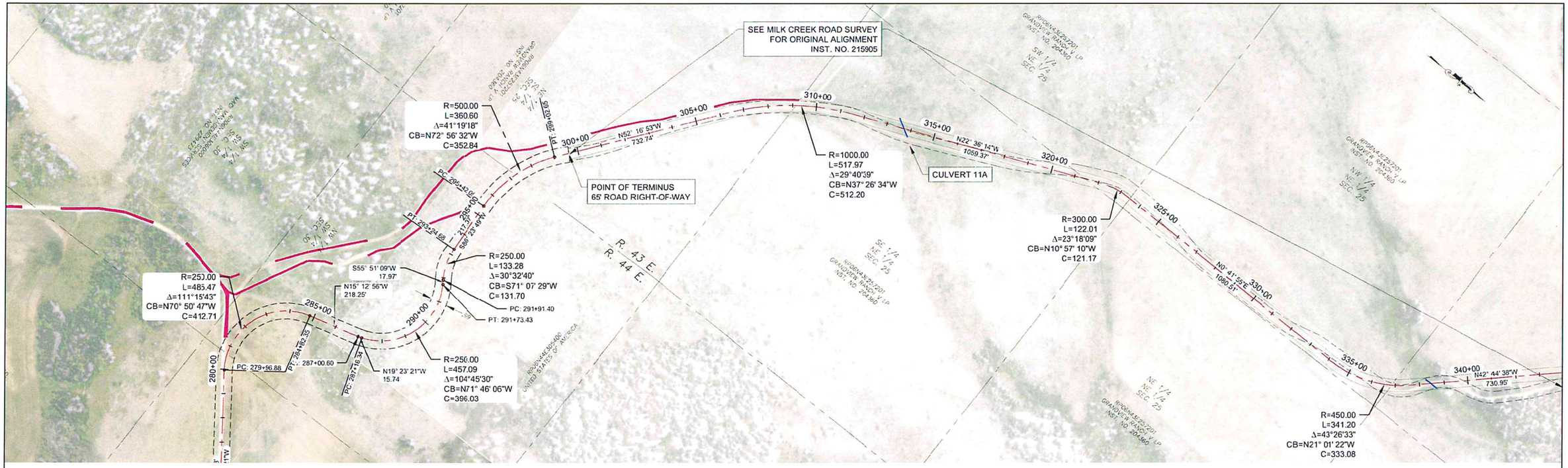


**STA: 280+00 TO 337+00**

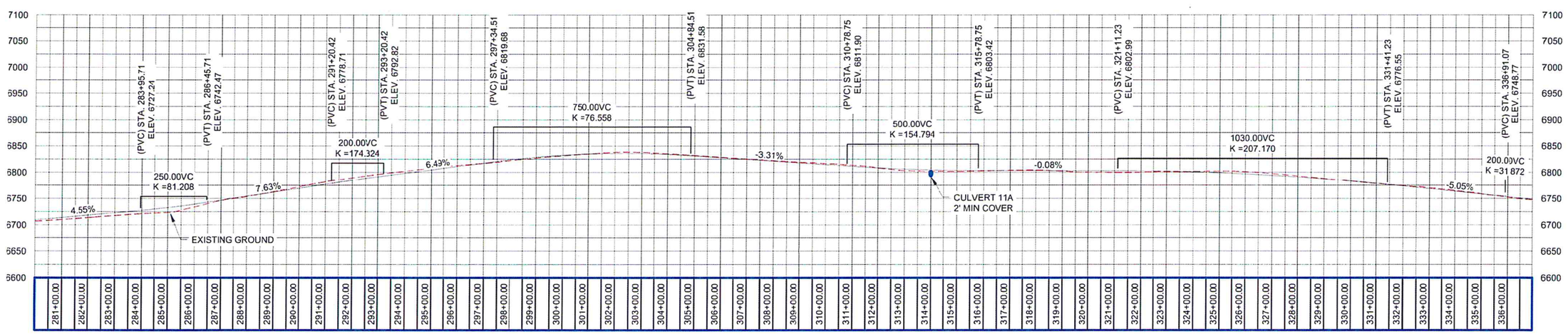


COUNTY ROAD TO BE REALIGNED
EXISTING COUNTY ROAD
TETON VALLEY SCENIC PARKWAY

HORIZONTAL SCALE
(22x34) 1"=200'
(11x17) 1"=400'
0 200' 400'

PLAN & PROFILE

PRELIMINARY
PROPOSED CL ALIGNMENT

epic ENGINEERING

BENCHMARK LAND SURVEYING

TETON VALLEY SCENIC PARKWAY
T. 5N. & 6N., R. 44 E.B.M. AND T. 6 N., R. 43 E.B.M.

DATE: 5-28-2014
DESIGN: T.D.M./T.R.M.
DRAWN: T.D.M./T.R.M.
PROJECT NO. 14076
REVISION:

789 NORTH 450 EAST
FIRTH, IDAHO 83236
tmeppen@gmail.com

SHEET 8 OF 10

PROFESSIONAL ENGINEER REGISTERED 12138 6/18/15 STATE OF IDAHO ADAM J. HUFF

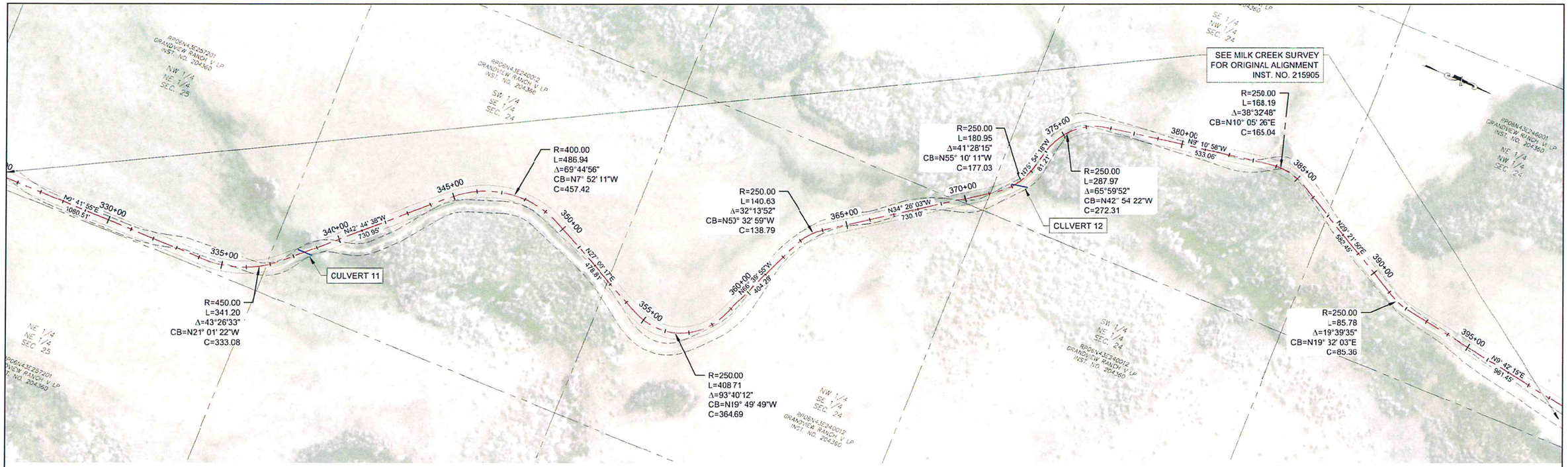


TETON VALLEY SCENIC PARKWAY w Stamp.dwg

**STA: 336+00 TO 393+00**

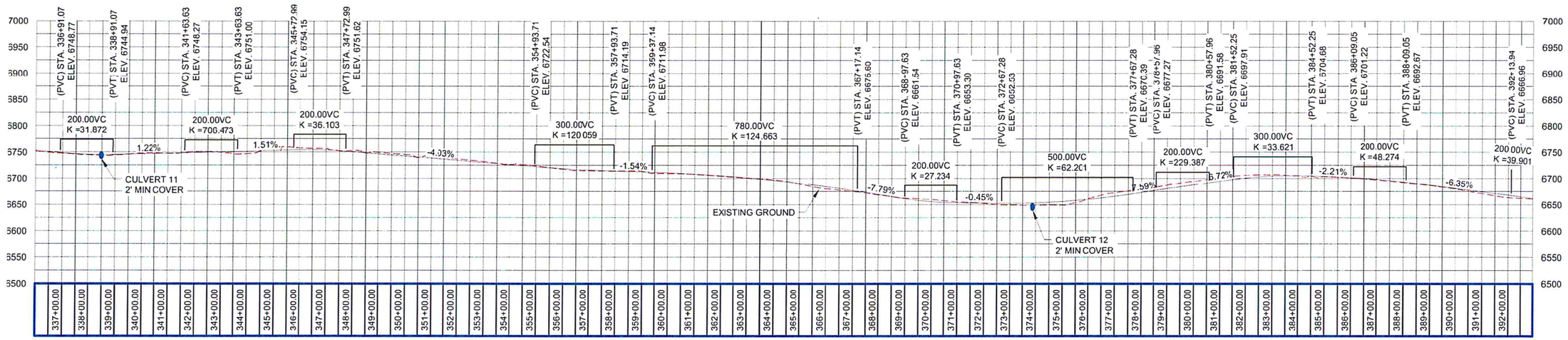


COUNTY ROAD TO BE REALIGNED
EXISTING COUNTY ROAD
TETON VALLEY SCENIC PARKWAY

HORIZONTAL SCALE
(22x34) 1"=200'
(11x17) 1"=400'
0 200' 400'

PLAN & PROFILE

PRELIMINARY
PROPOSED CL ALIGNMENT

epic ENGINEERING

BENCHMARK LAND SURVEYING

TETON VALLEY SCENIC PARKWAY
T. 5N. & 6N., R. 44 E.B.M. AND T. 6 N., R. 43 E.B.M.

| | |
|---|---|
| DATE: | 5-28-2014 |
| DESIGN: | T.D.M./T.R.M. |
| DRAWN: | T.D.M./T.R.M. |
| PROJECT NO. | 14076 |
| REVISION: | |

789 NORTH 450 EAST
FIRTH, IDAHO 83236
tmeppen@gmail.com

SHEET 9 OF 10

PROFESSIONAL ENGINEER REGISTERED 12136 6/18/15 STATE OF IDAHO ADAM J. HUFF

TETON VALLEY SCENIC PARKWAY w Stamp.dwg

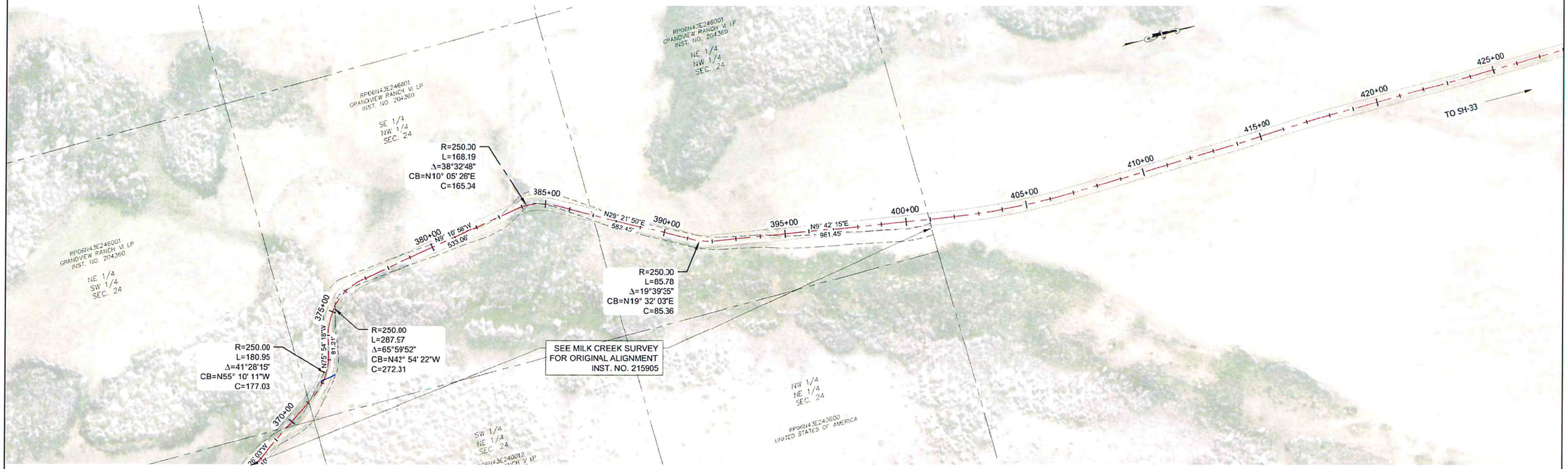


## STA: 392+30 TO 404+50

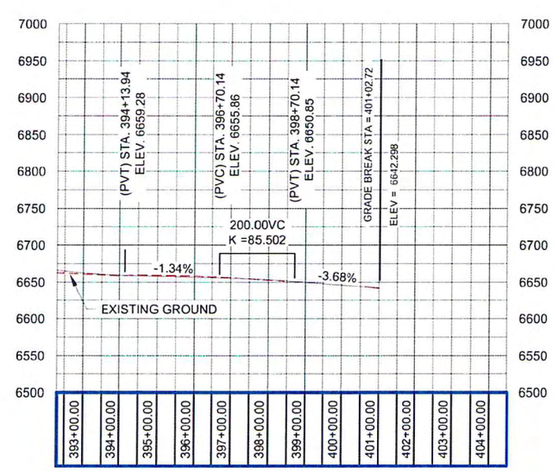


COUNTY ROAD TO BE REALIGNED
EXISTING COUNTY ROAD
TETON VALLEY SCENIC PARKWAY

HORIZONTAL SCALE
(22x34) 1"=200'
(11x17) 1"=400'
0 200' 400'

PLAN & PROFILE

PRELIMINARY
PROPOSED CL ALIGNMENT

epic ENGINEERING

BENCHMARK LAND SURVEYING

TETON VALLEY SCENIC PARKWAY
T. 5N. & 6N., R. 44 E.B.M. AND T. 6 N., R. 43 E.B.M.

DATE: 5-28-2014
DESIGN: T.D.M./T.R.M.
DRAWN: T.D.M./T.R.M.
PROJECT NO. 14076
REVISION:

789 NORTH 450 EAST
FIRTH, IDAHO 83236
tmeppen@gmail.com

SHEET 10 OF 10

PROFESSIONAL ENGINEER REGISTERED
12136
6/18/15
STATE OF IDAHO
ADAM J. HUFF

BENCHMARK
LAND SURVEYING

drewmep@gmail.com 789 N. 450 E. Firth, Idaho, 83236 208.313.4267

# Exhibit C

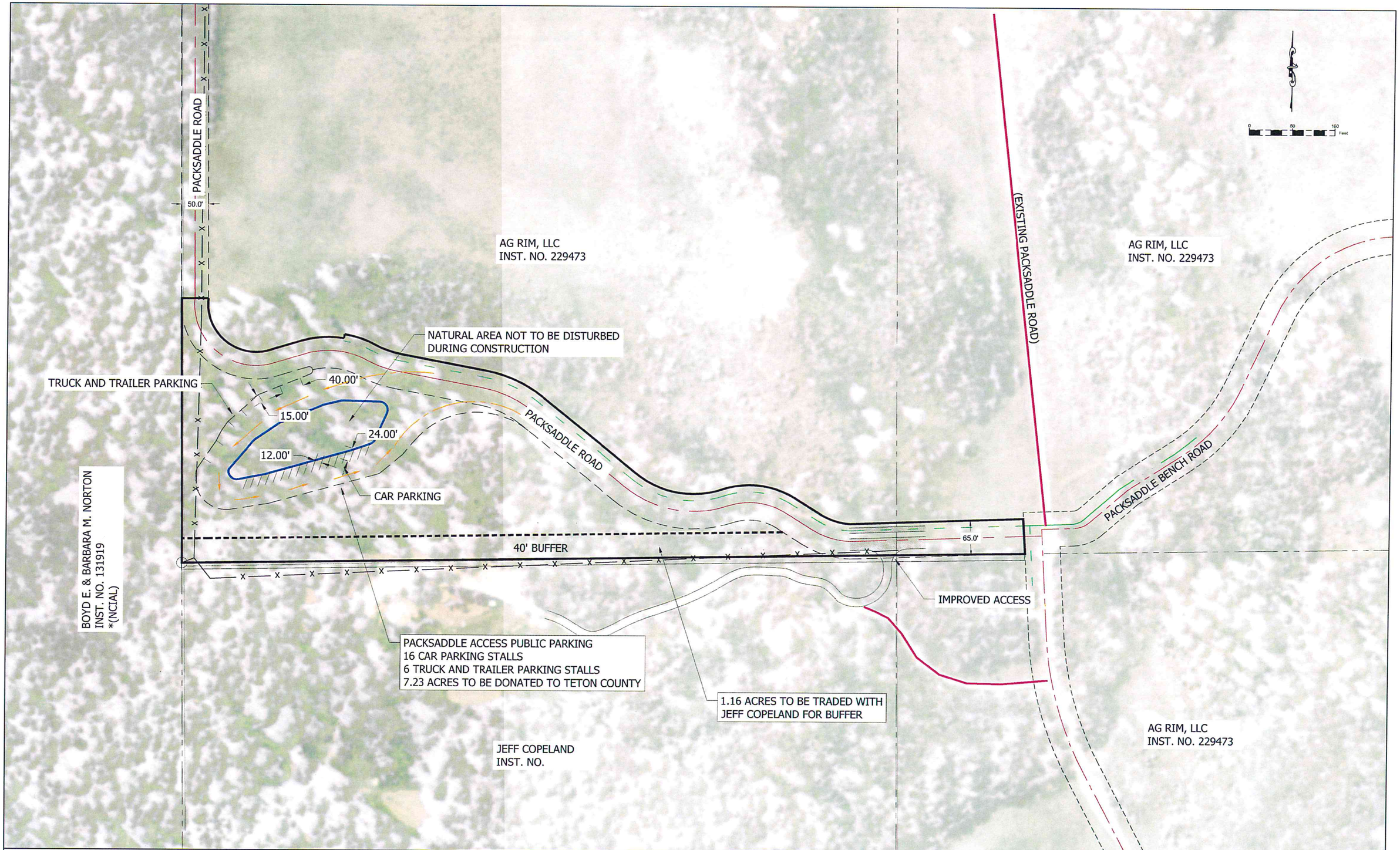


LEGEND

- ROAD TO BE RELOCATED
- EXISTING COUNTY ROAD
- PACKSADDLE ROAD
- US NATIONAL FOREST SERVICE ROAD

* (NCIAL) NO CHANGE IN ACCESS LOCATION

HORIZONTAL SCALE
(22x34) 1"=80'
(11x17) 1"=160'

ACCESS DETAIL

PACKSADDLE ACCESS PUBILC PARKING, & JEFF COPELAND

BENCHMARK LAND SURVEYING

PACKSADDLE PUBLIC PARKING
INSET 1.3

SHEET 1 OF 1

DATE: 5-5-2015
DESIGN: T.D.M./T.R.M.
DRAWN: T.D.M./T.R.M.
PROJECT NO. 14076
REVISION:

789 NORTH 450 EAST
FIRTH, IDAHO 83236
tmeppen@gmail.com

BENCHMARK
LAND SURVEYING

drewmep@gmail.com 789 N. 450 E. Firth, Idaho, 83236 208.313.4267

# Exhibit D

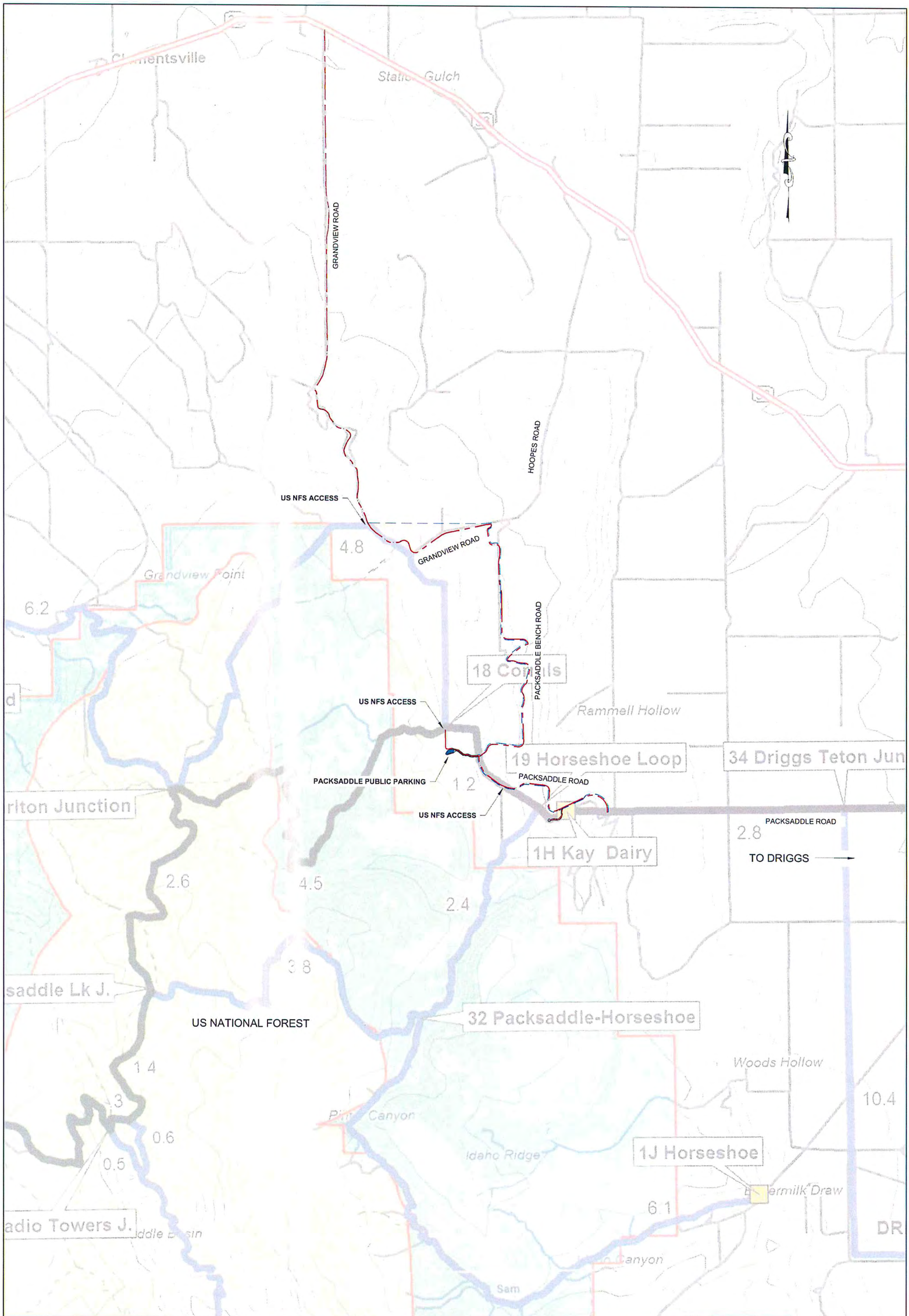


LEGEND

PACKSADDLE WEST BENCH TRAIL

PACKSADDLE WEST BENCH ROAD

HORIZONTAL SCALE

(22x34) 1"=1000'
(11x17) 1"=2000'

BENCHMARK LAND SURVEYING

PACKSADDLE TRAIL MAP

T. 5N. & 6N., R. 44 E.B.M. AND T. 6 N., R. 43 E.B.M.

SHEET 1 OF 1

DATE:
DESIGN:
DRAWN:
PROJECT NO.
REVISION:

789 NORTH 450 EAST
FIRTH, IDAHO 83236
lmeppen@gmail.com

BENCHMARK
LAND SURVEYING

drewmep@gmail.com 789 N. 450 E. Firth, Idaho, 83236 208.313.4267

# Exhibit E

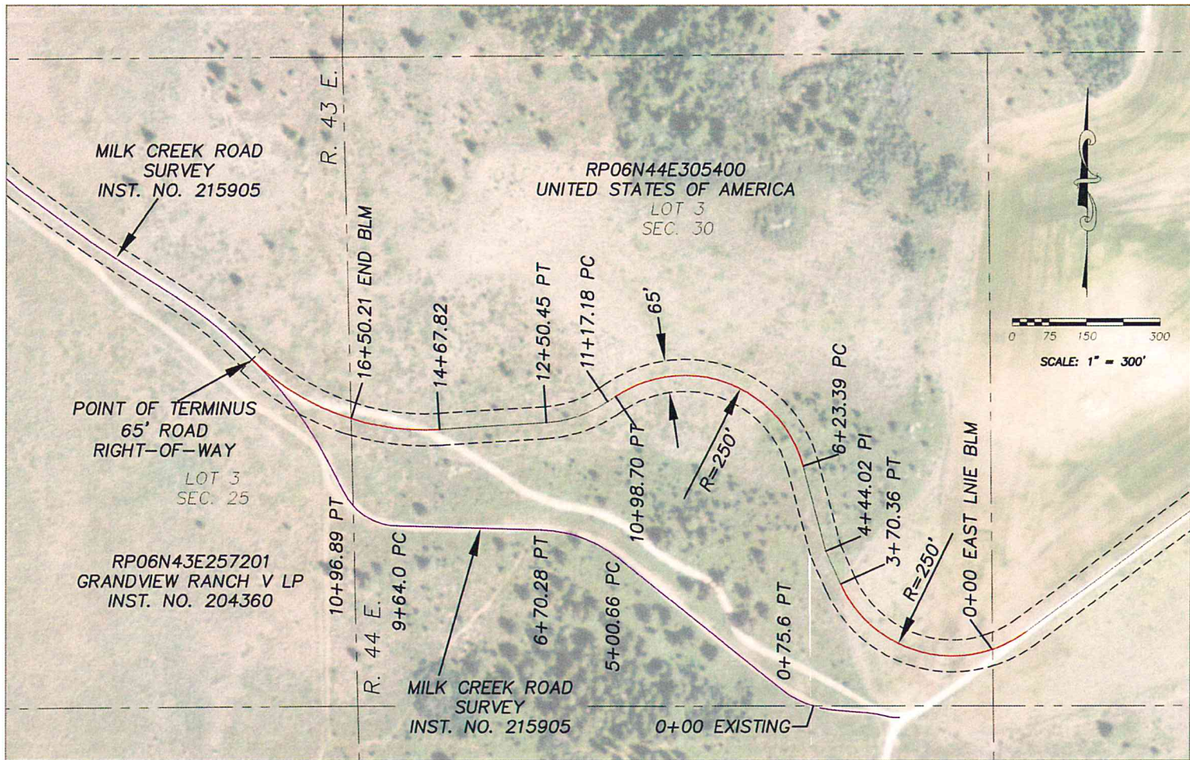


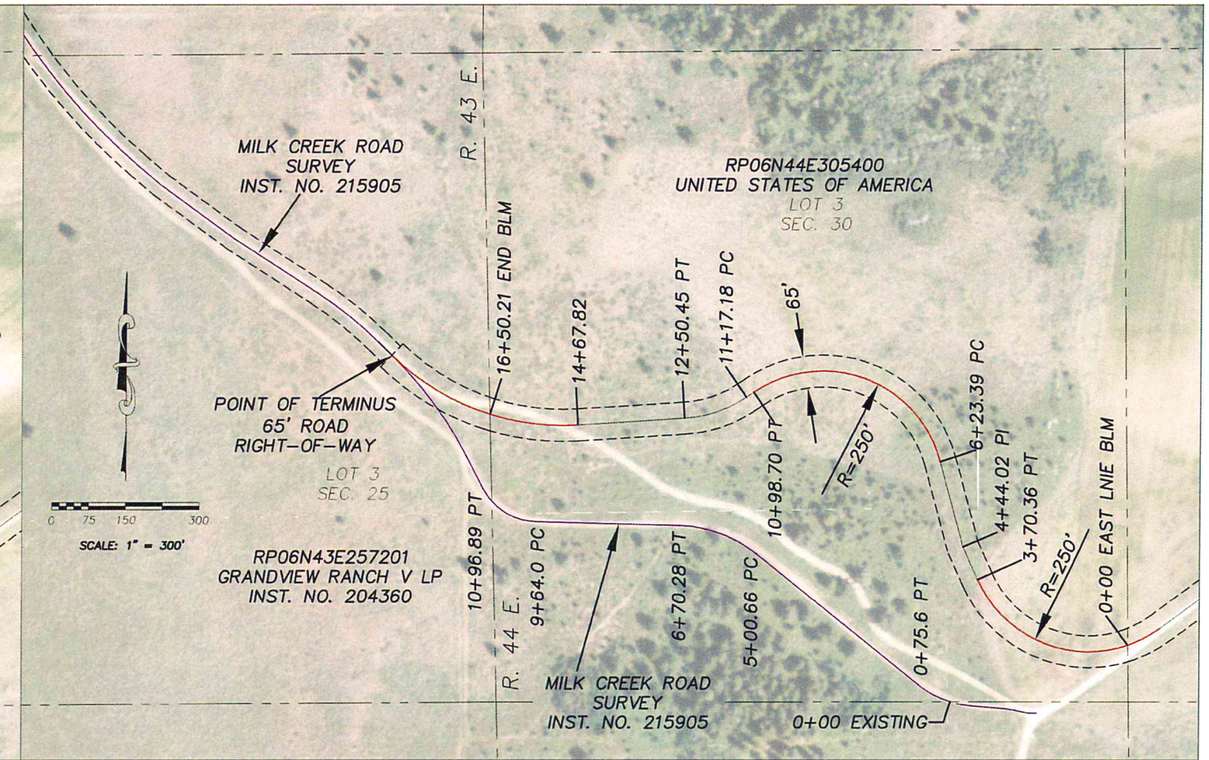


## EXISTING ROADWAY THROUGH BLM PROPERTY

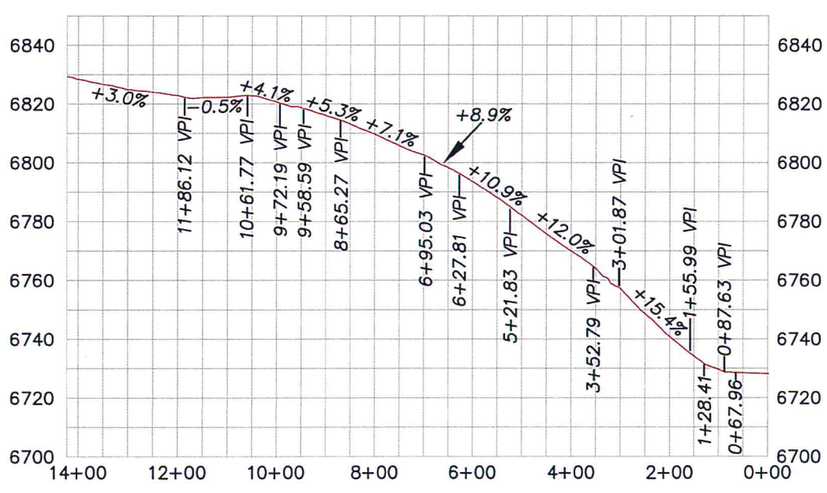


## PROPOSED REALIGNED ROUTE THROUGH BLM PROPERTY

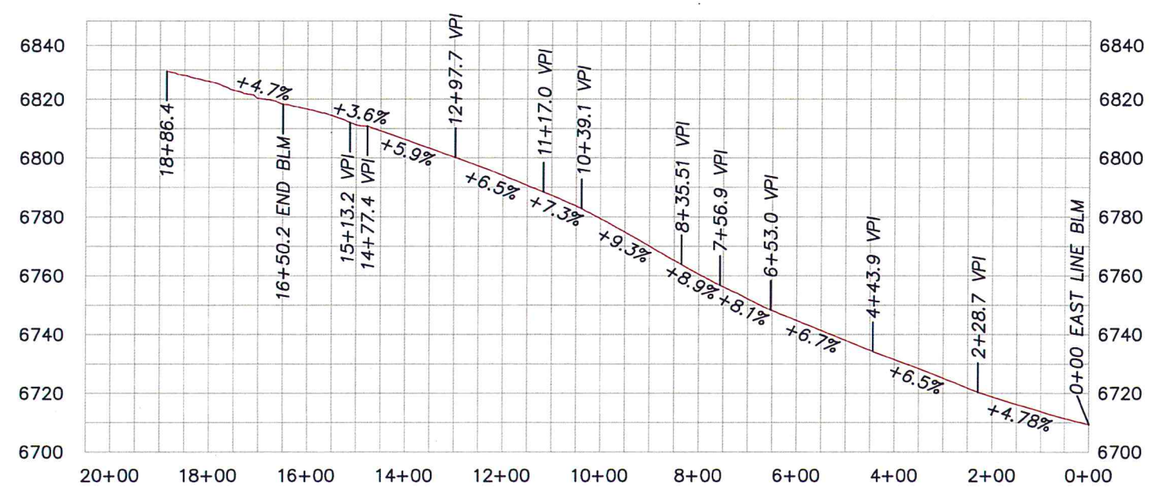


DATE: 6-6-2014

| NO. | REVISIONS | BY | DATE |
|---|---|---|---|
| | | | |

| | | | |
|---|---|---|---|
| DRAWN: TRM | CHECKED: TRM | | |
| DESIGNED: TRM | APPROVED: TRM | | |
| CAD NAME: 14076 | HORZ. SCALE: 1"=300' | VERT. SCALE: 1"=50' | |


BENCHMARK LAND SURVEYING
(208) 313-2458
789 N 450 E, FIRTH, IDAHO 83236
tmeppen@gmail.com


TETON COUNTY ROAD PROJECT

B.L.M. PROPERTY

LOT 3, SEC. 30, T. 6 N., R. 44 E.

PROJECT NO. 14076

SHEET NO. 1